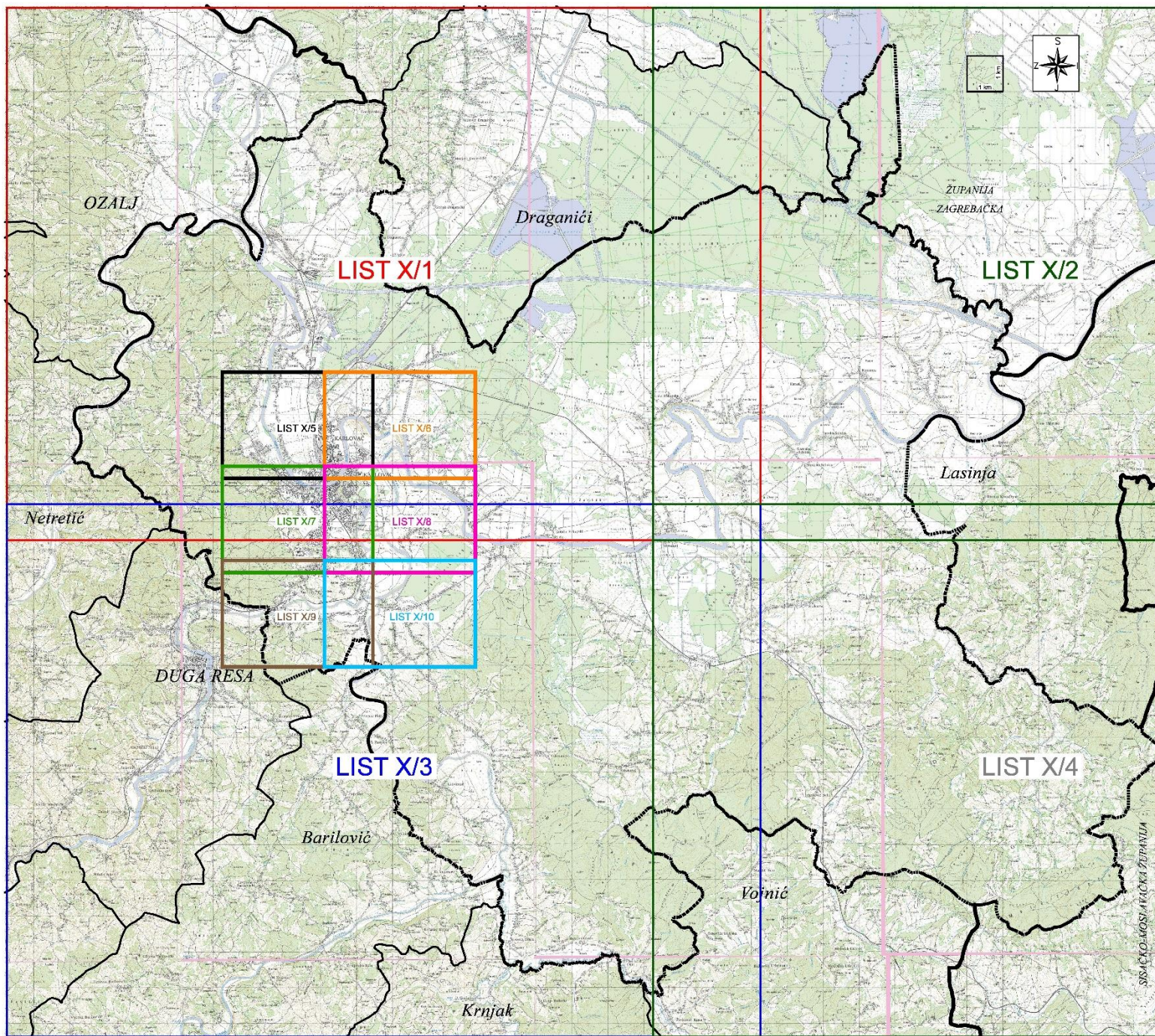
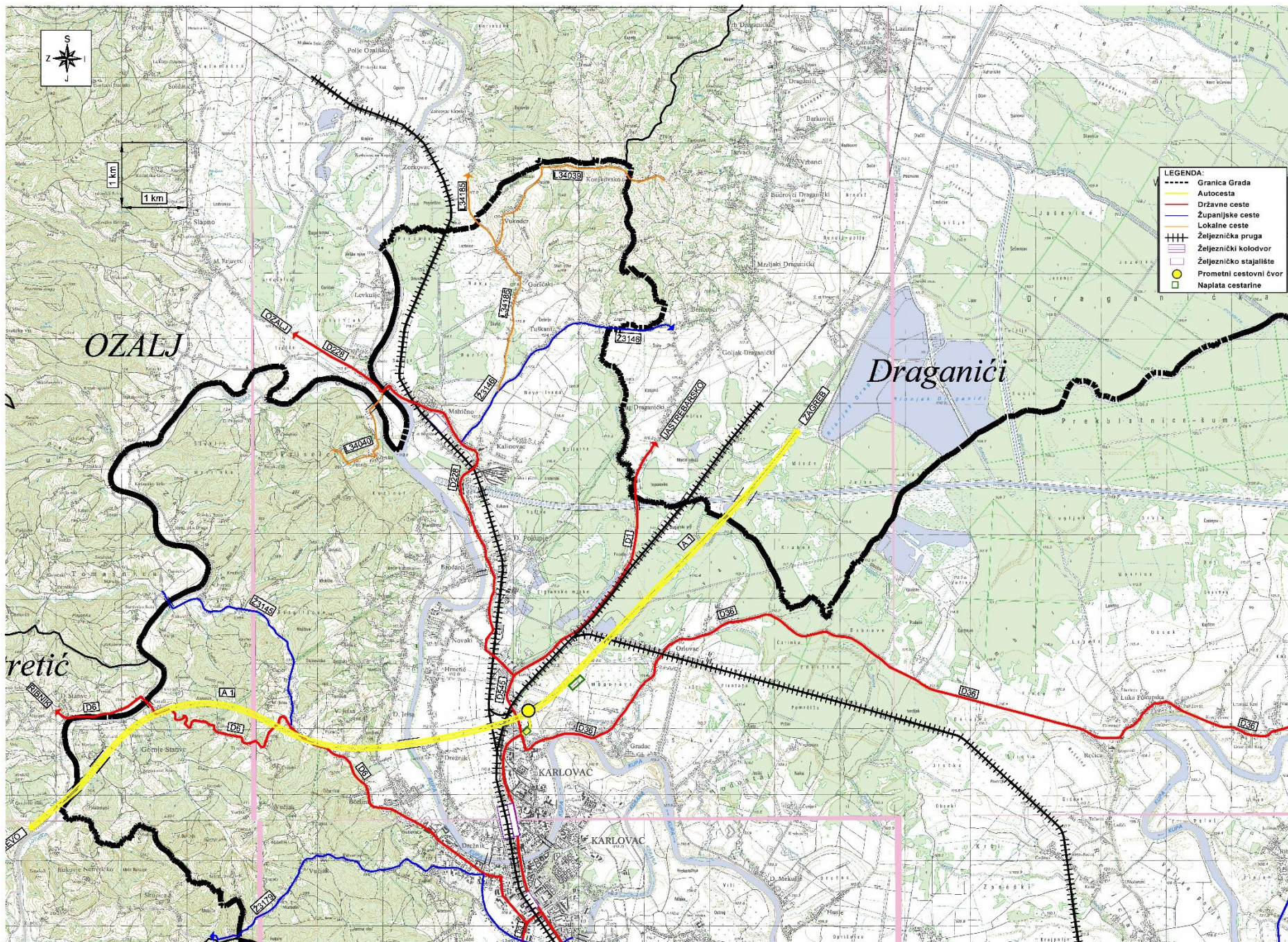


# PREGLEDNA KARTA PROSTORA GRADA



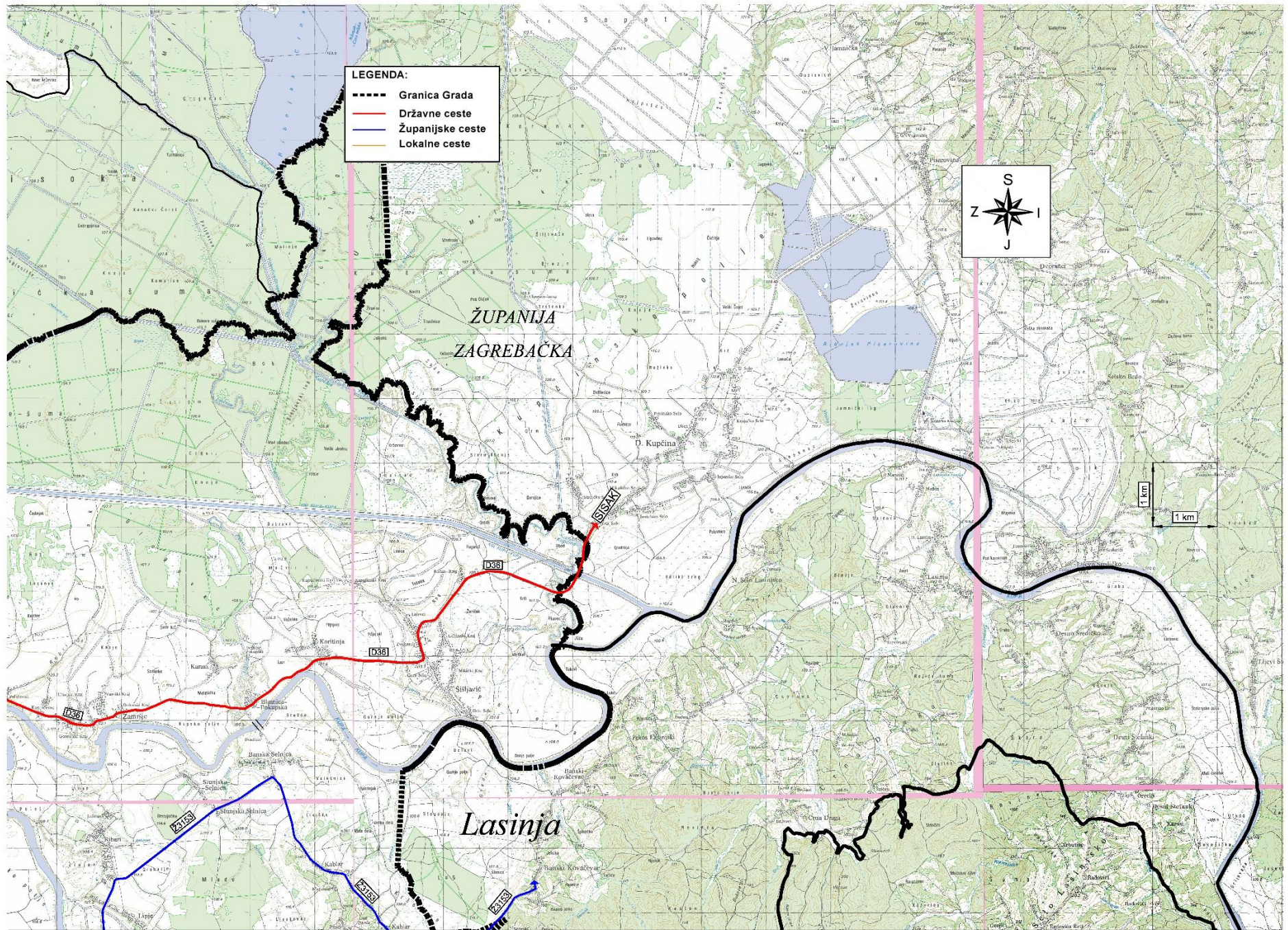


# PROMETNICE NA PODRUČJU GRADA (pozicija 1)



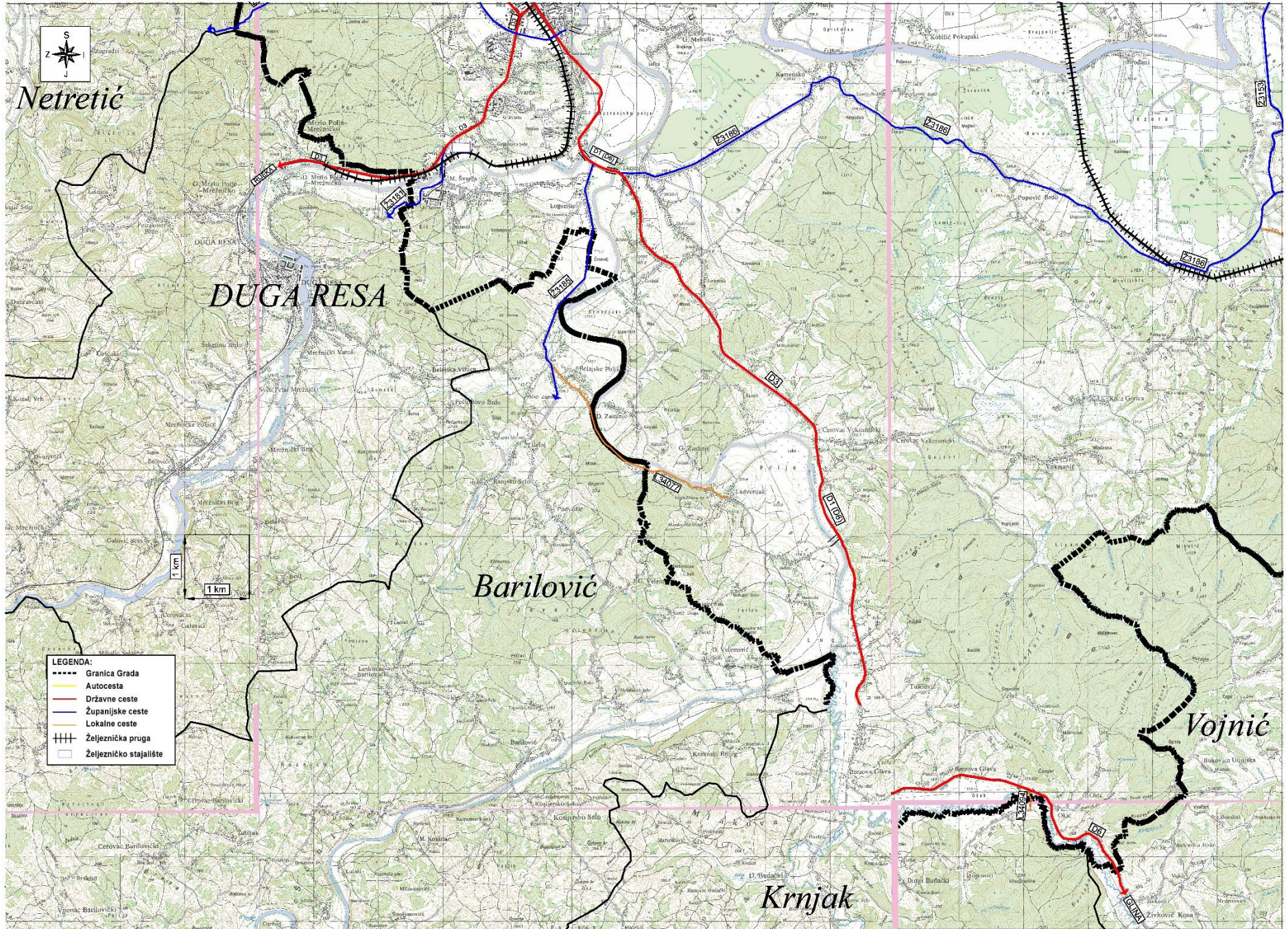


# PROMETNICE NA PODRUČJU GRADA (pozicija 2)



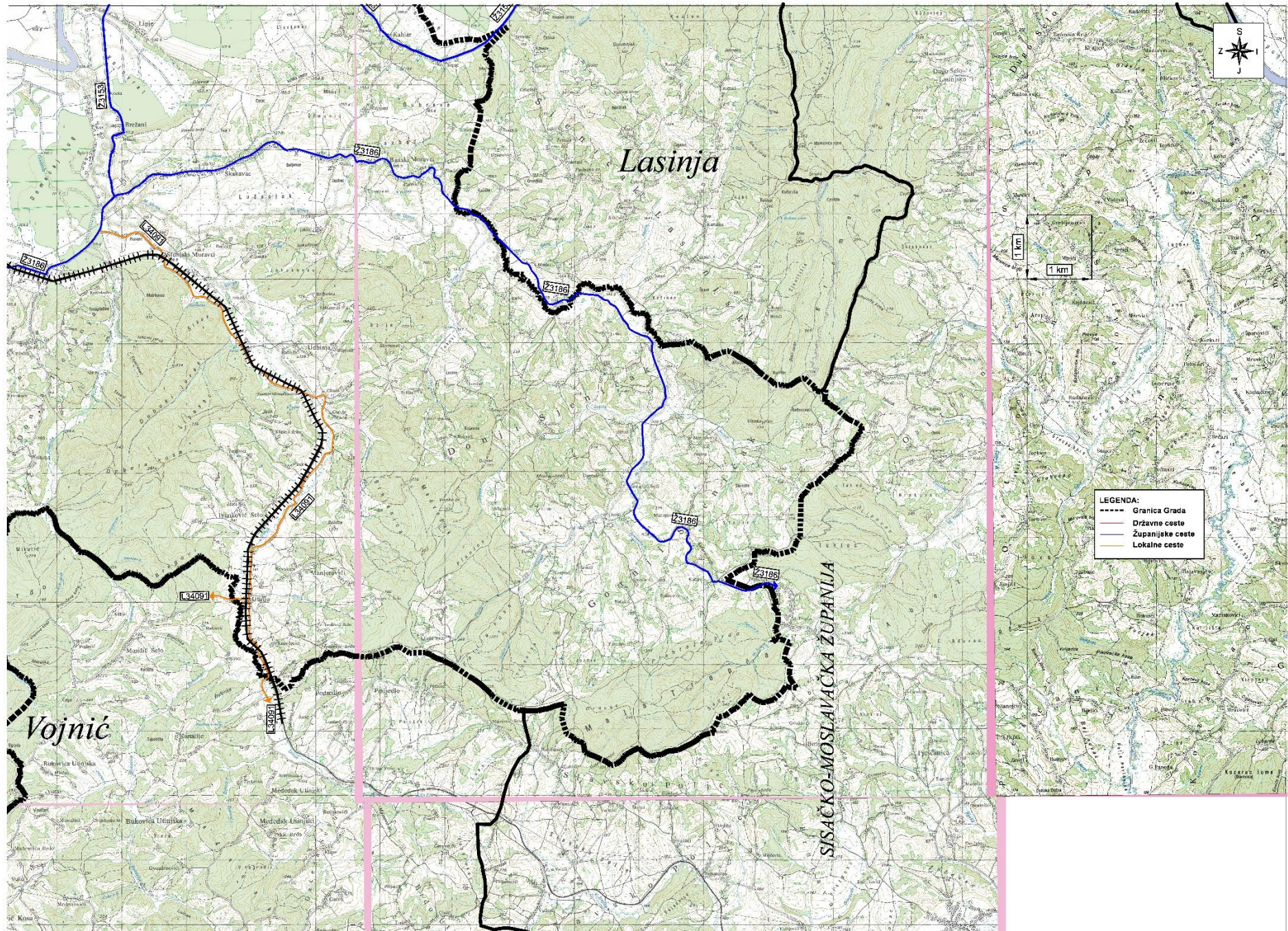


# PROMETNICE NA PODRUČJU GRADA (pozicija 3)



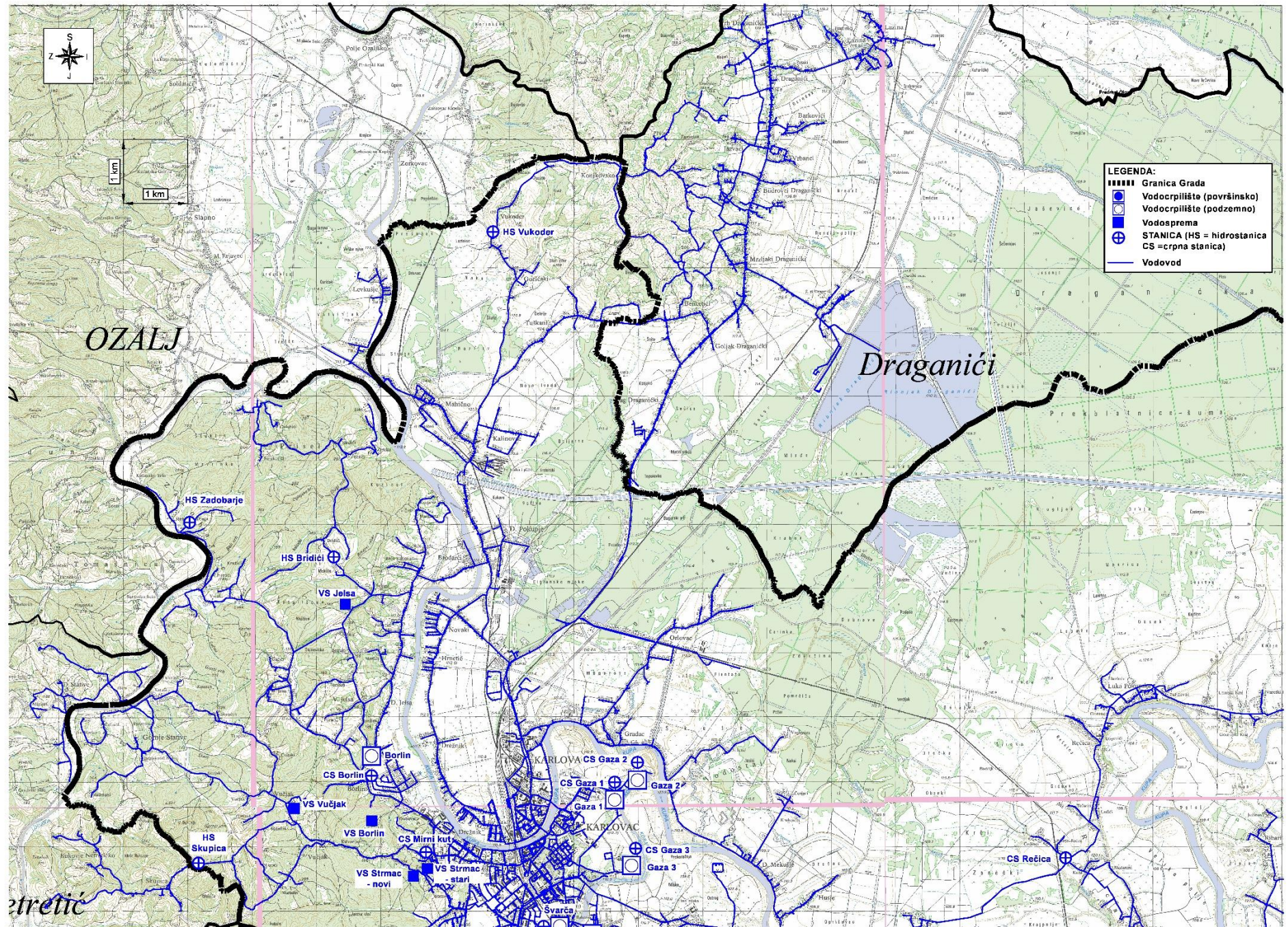


PROMETNICE NA PODRUČJU GRADA (pozicija 4)



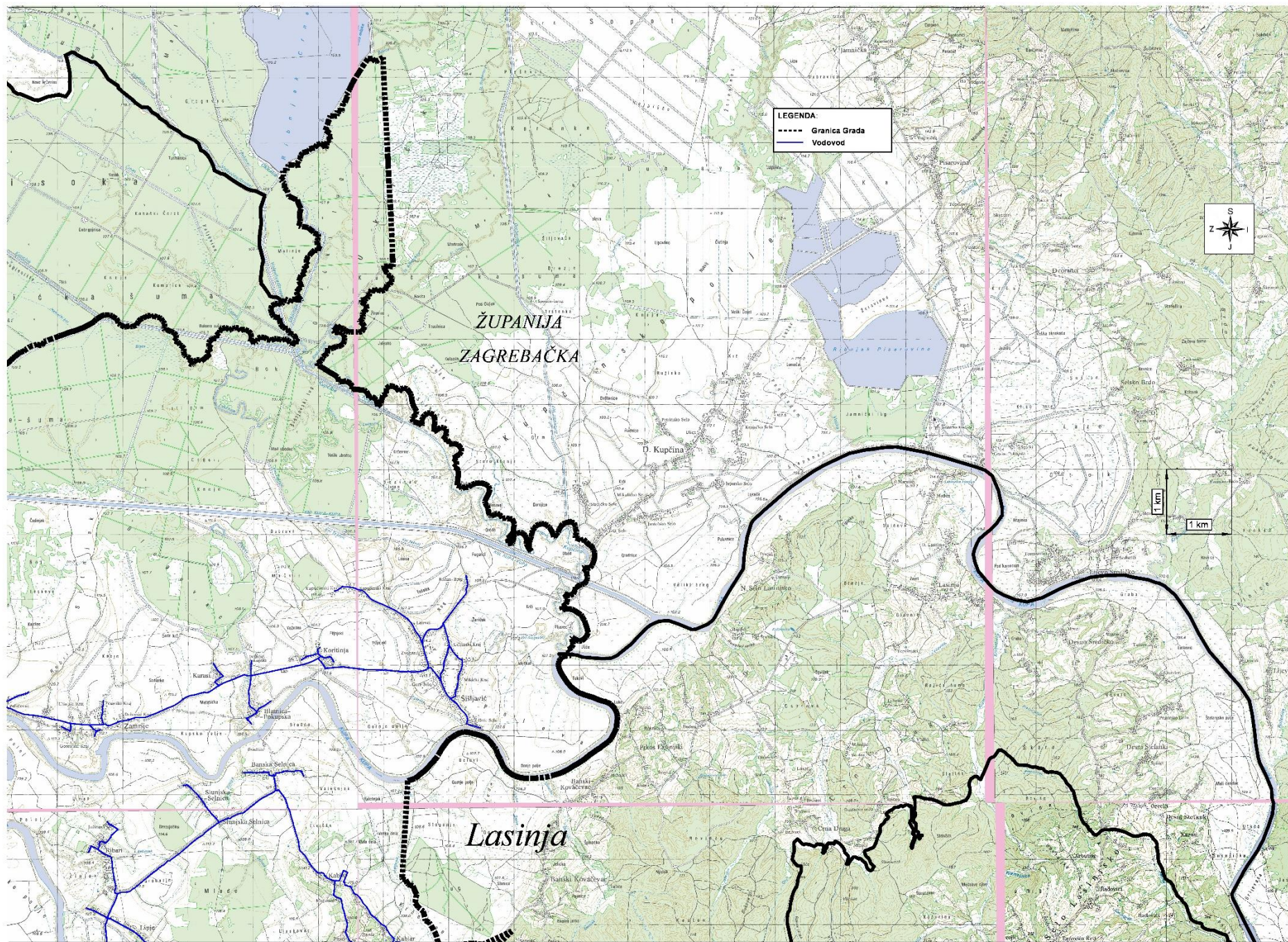


# VODOOPSKRBA NA PODRUČJU GRADA (pozicija 1)



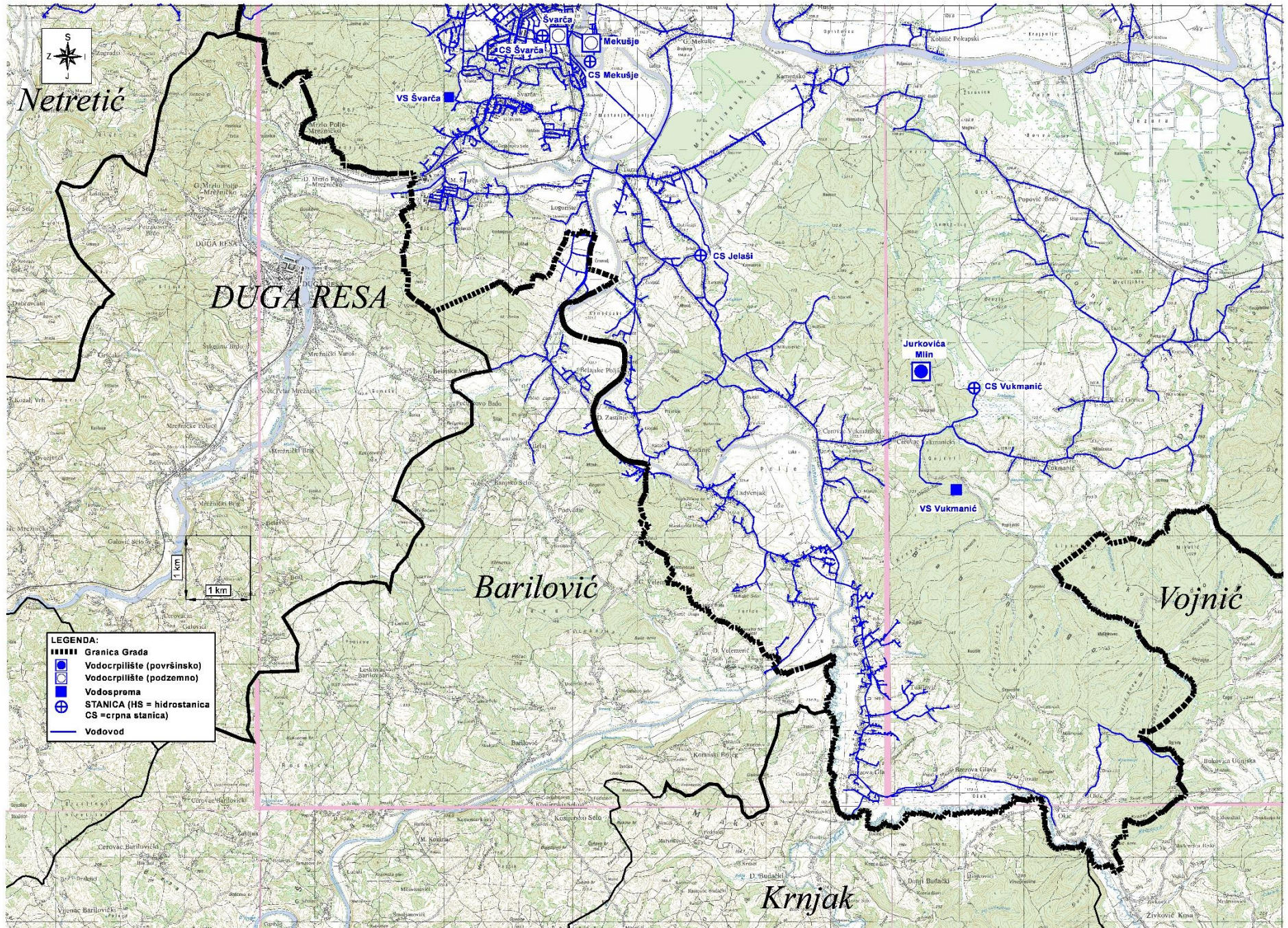


# VODOOPSKRBA NA PODRUČJU GRADA (pozicija 2)



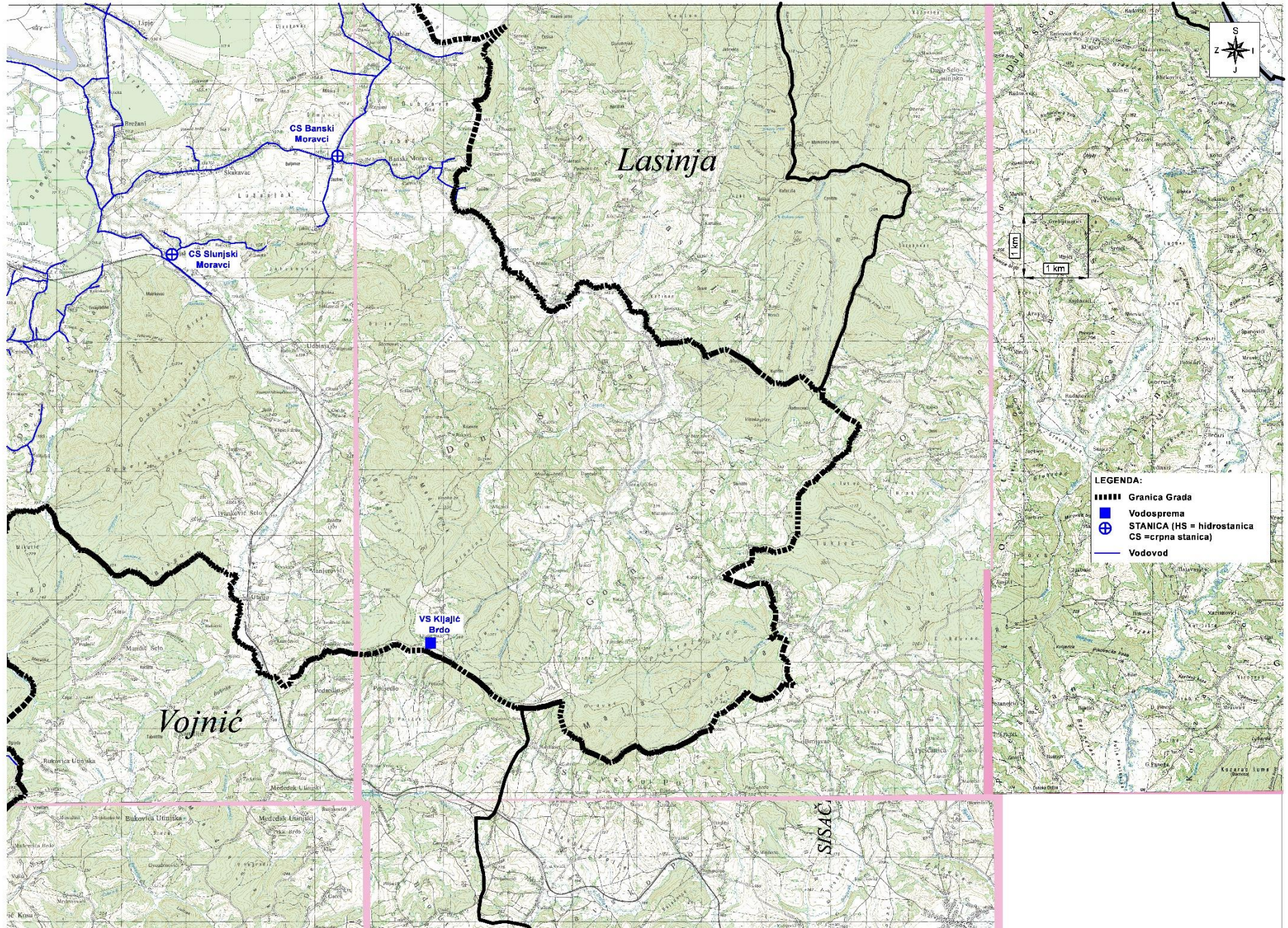


# VODOOPSKRBA NA PODRUČJU GRADA (pozicija 3)



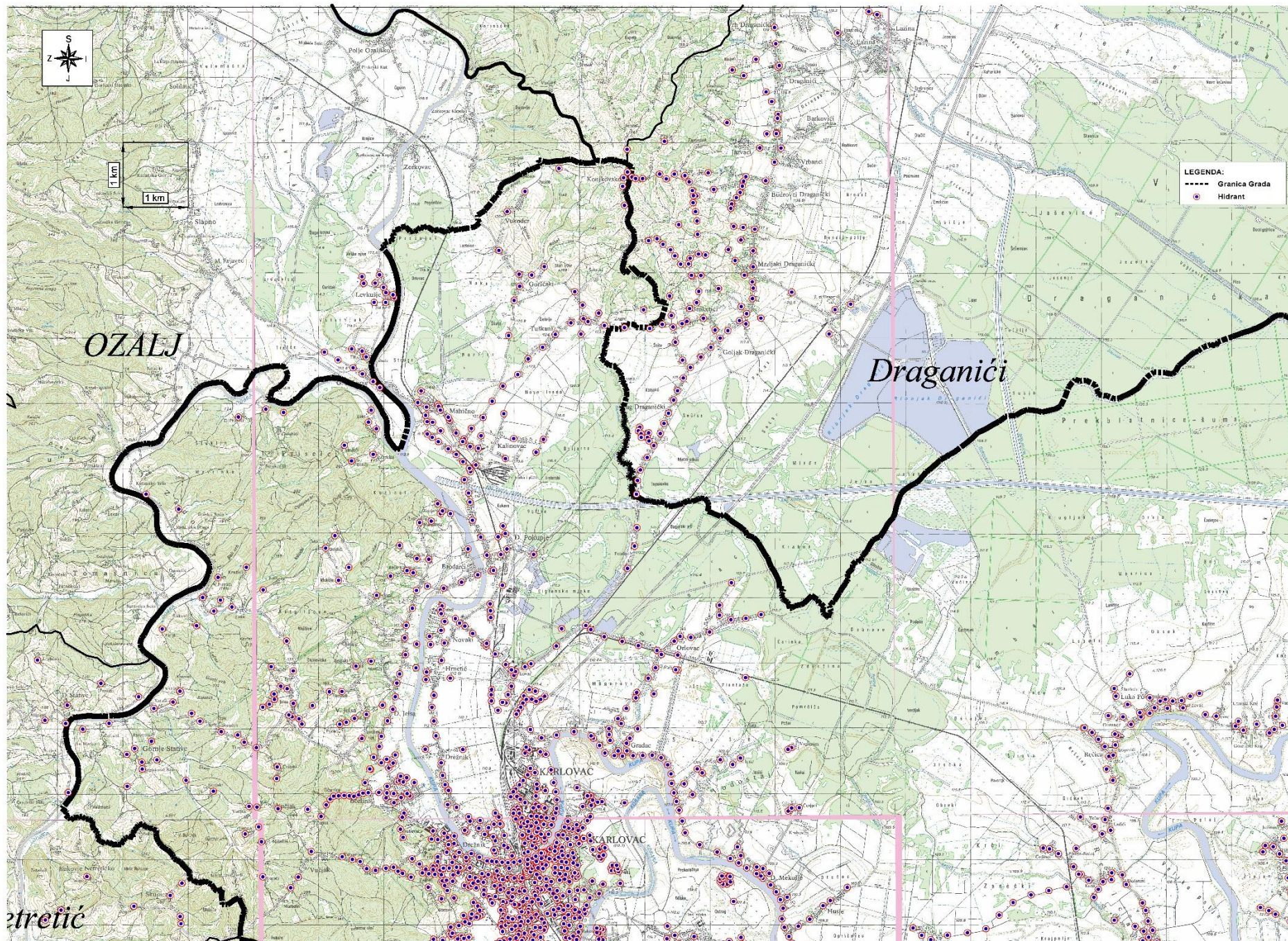


# VODOOPSKRBA NA PODRUČJU GRADA (pozicija 4)



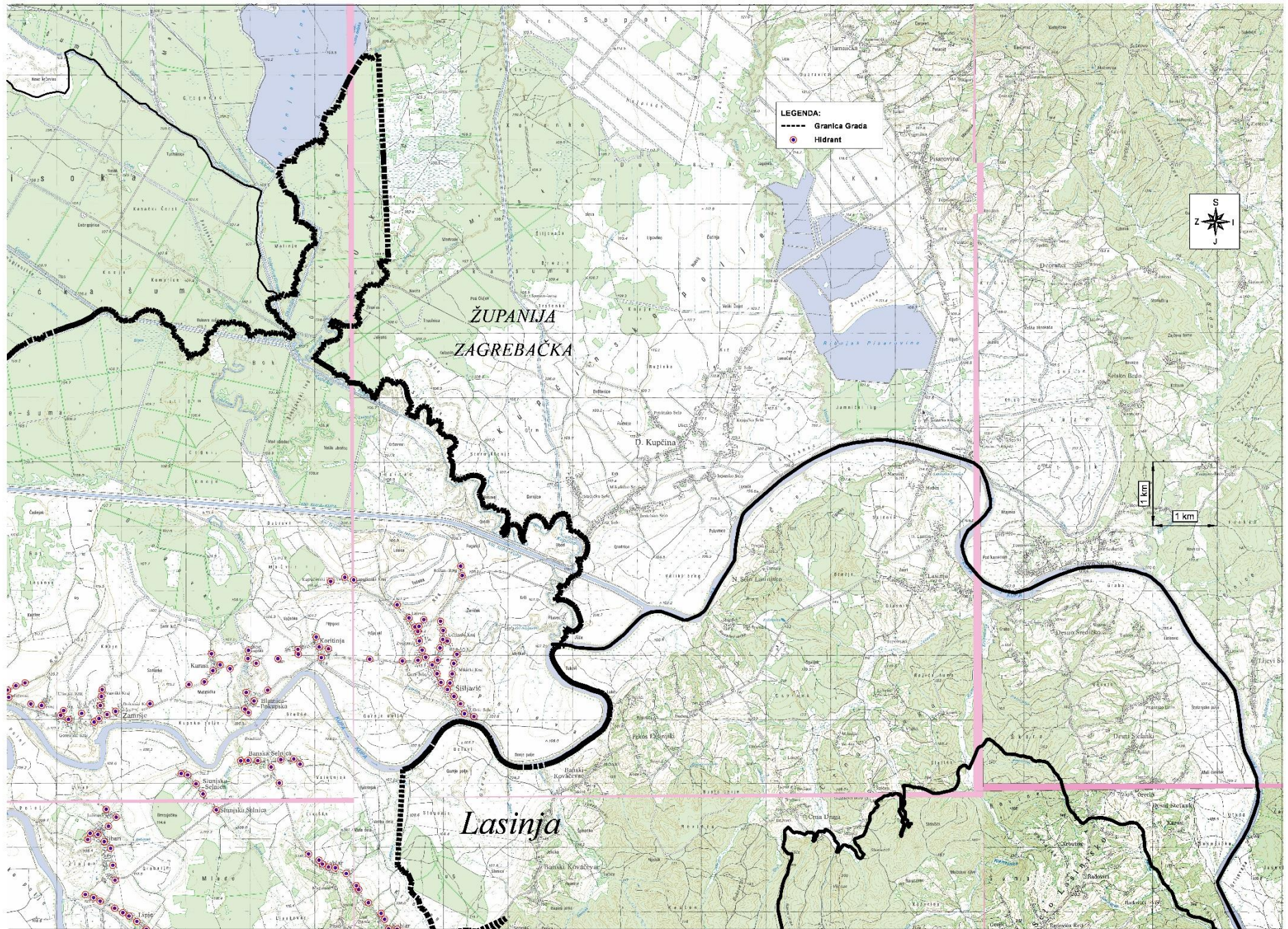


# HIDRANTI NA PODRUČJU GRADA (pozicija 1)



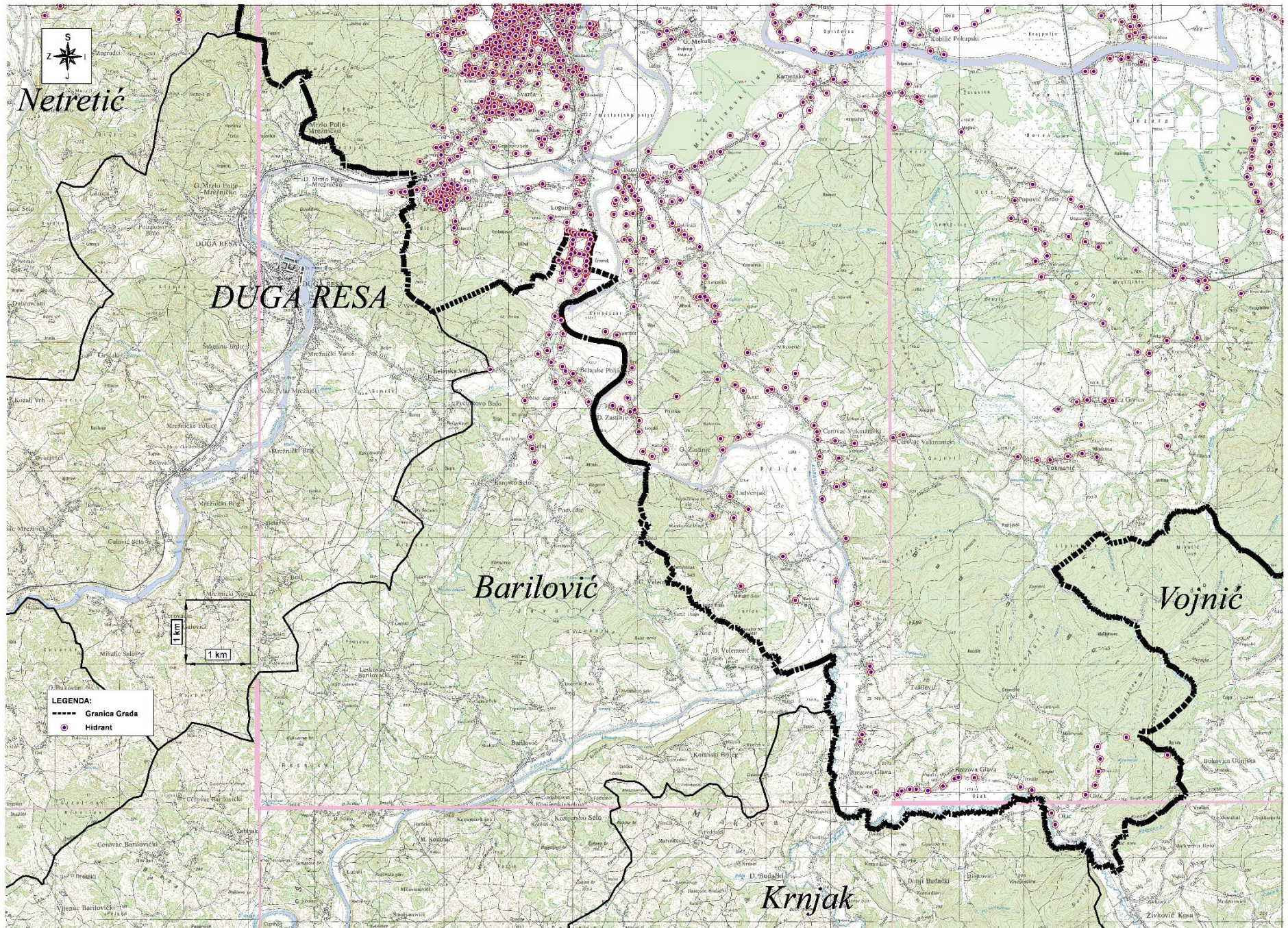


# HIDRANTI NA PODRUČJU GRADA (pozicija 2)



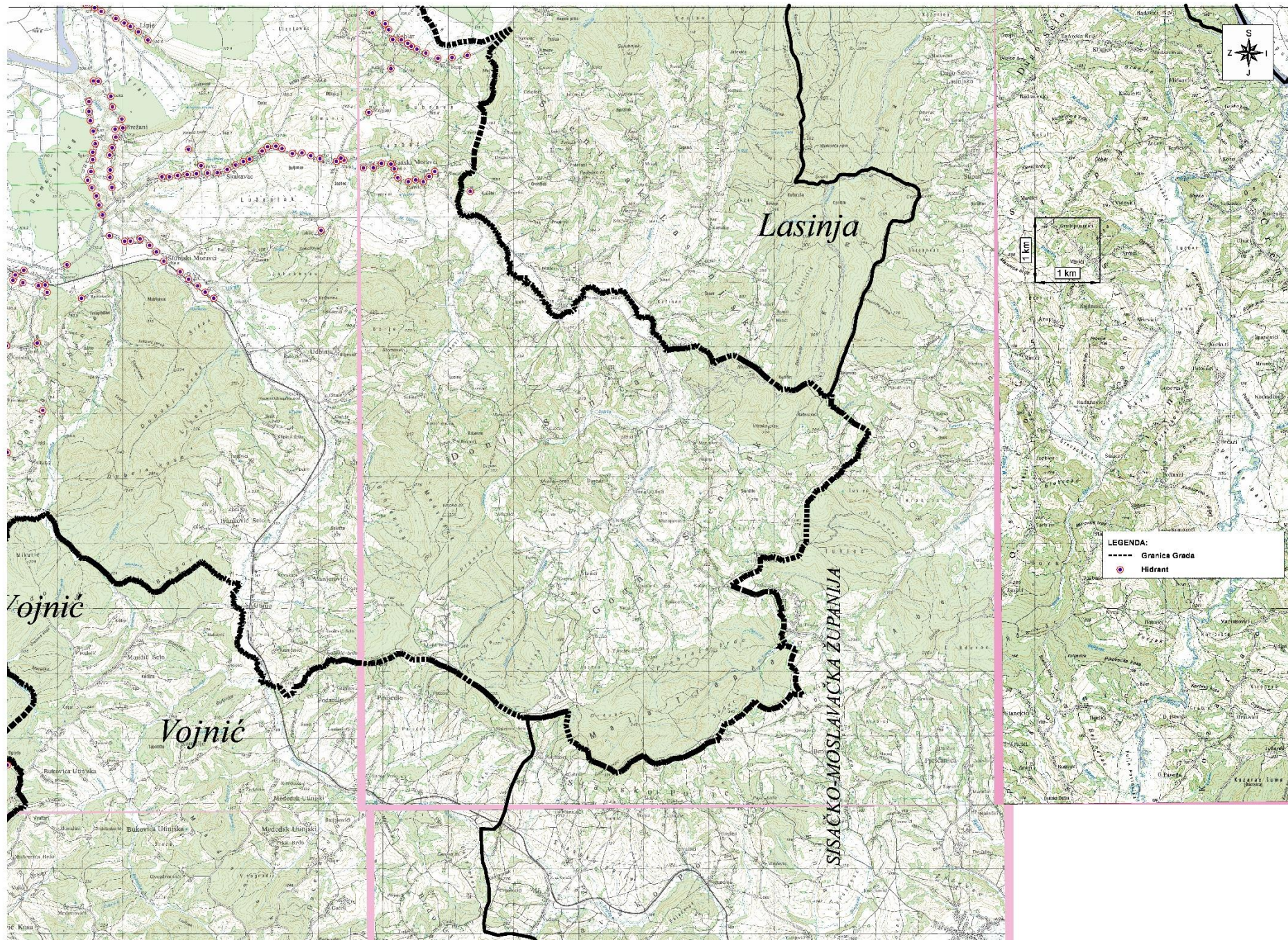


# HIDRANTI NA PODRUČJU GRADA (pozicija 3)



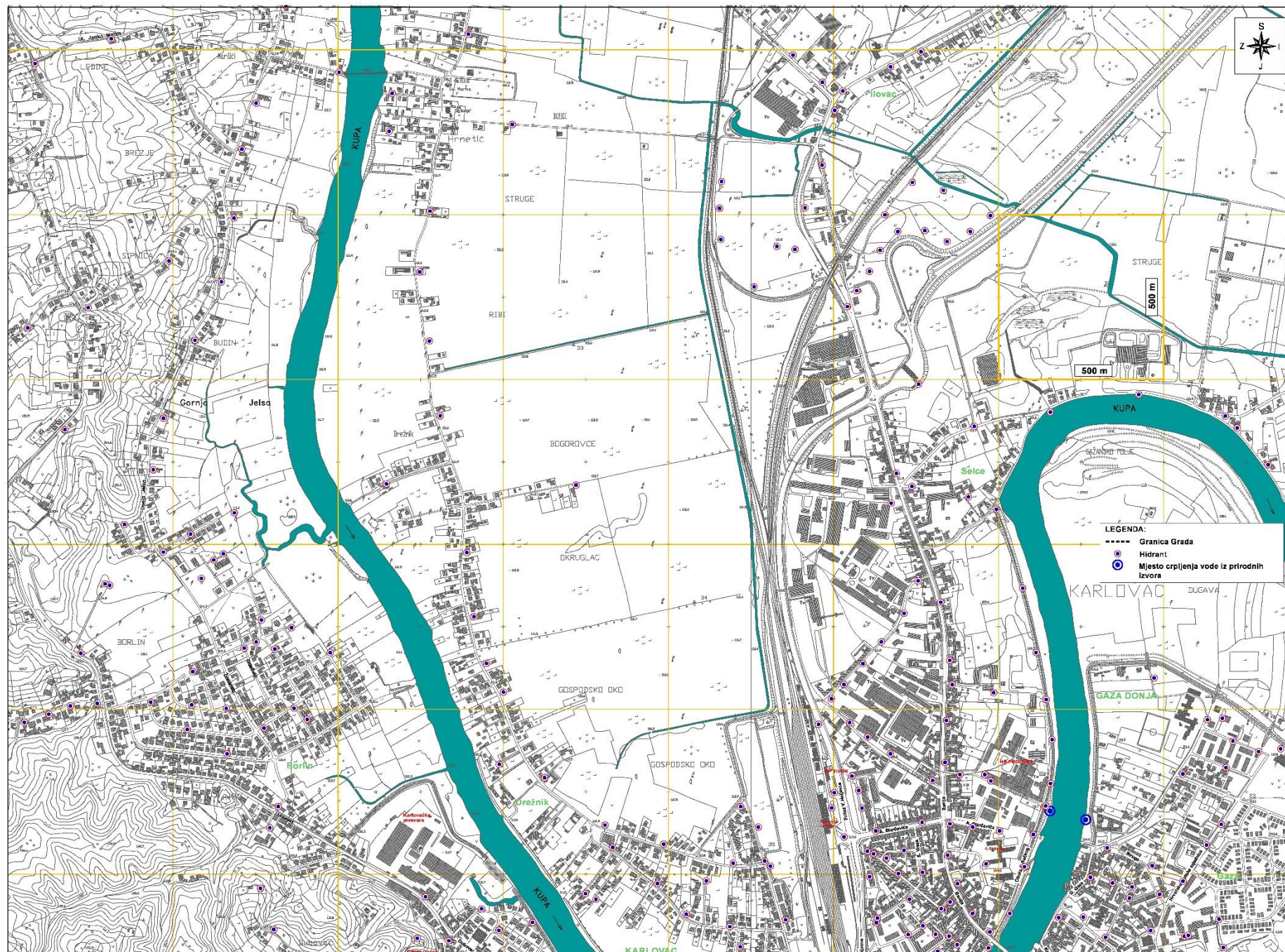


# HIDRANTI NA PODRUČJU GRADA (pozicija 4)



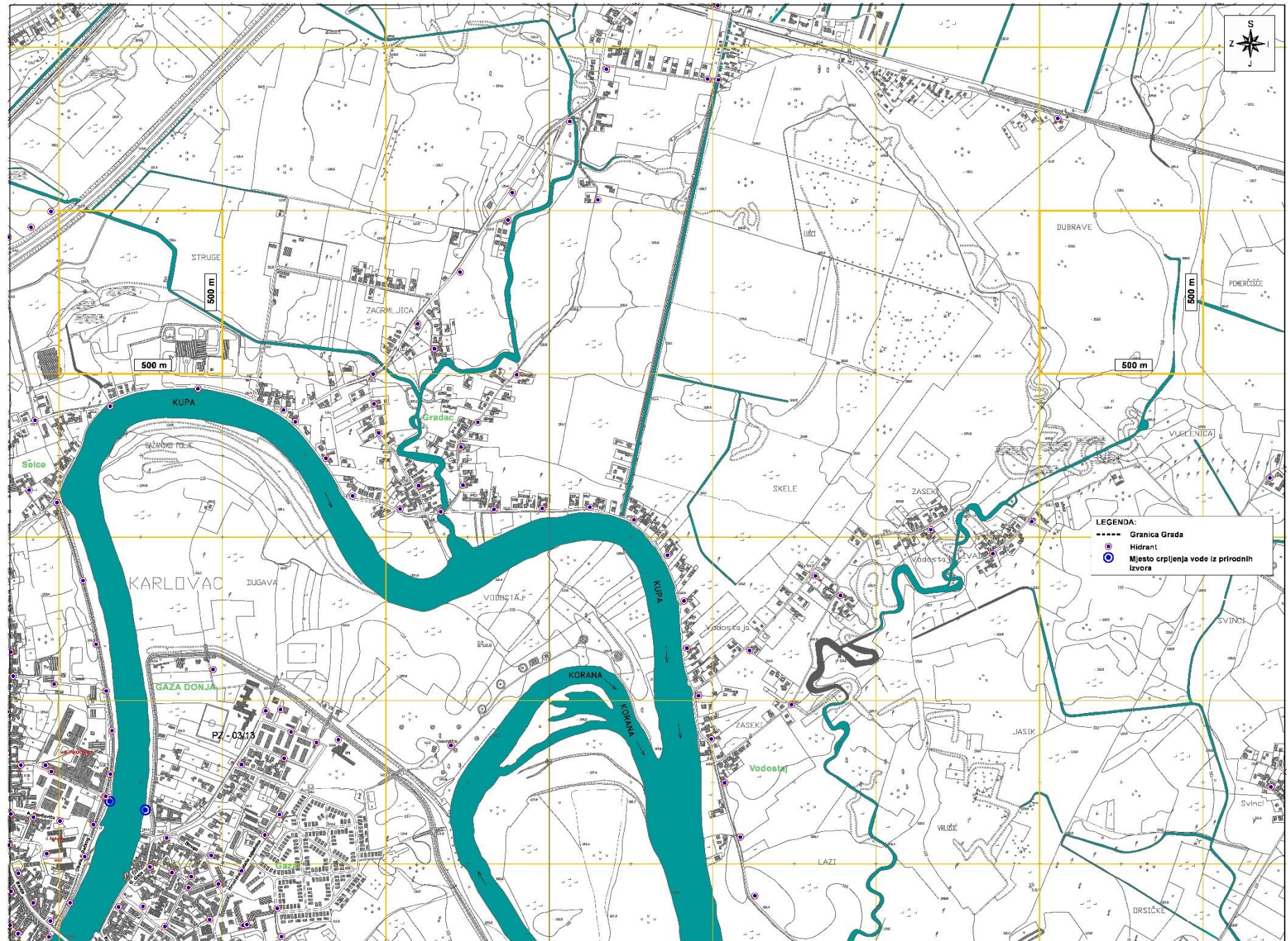


# HIDRANTI NA UŽEM PODRUČJU GRADA (pozicija 1)





# HIDRANTI NA UŽEM PODRUČJU GRADA (pozicija 2)



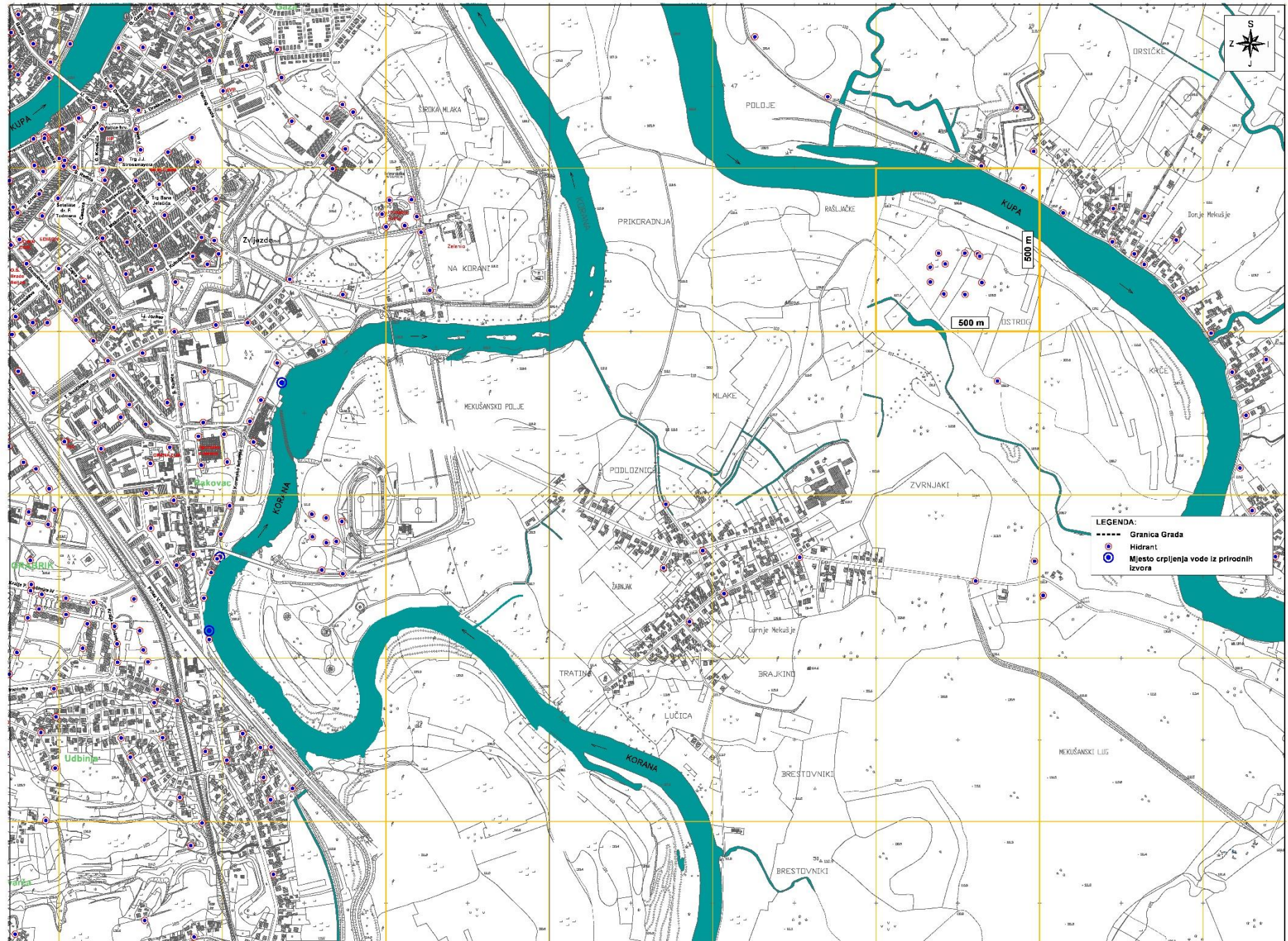


# HIDRANTI NA UŽEM PODRUČJU GRADA (pozicija 3)



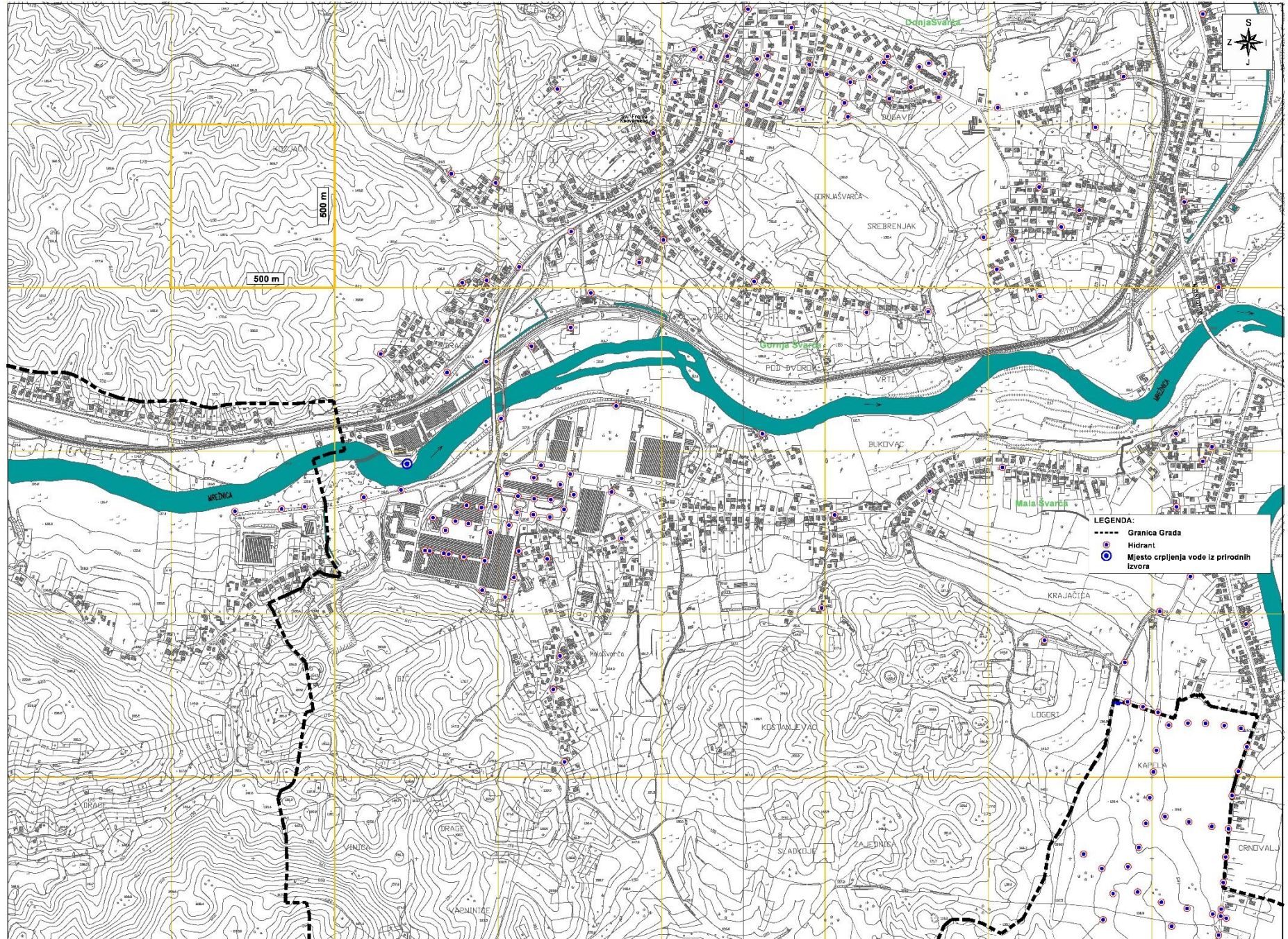


# HIDRANTI NA UŽEM PODRUČJU GRADA (pozicija 4)



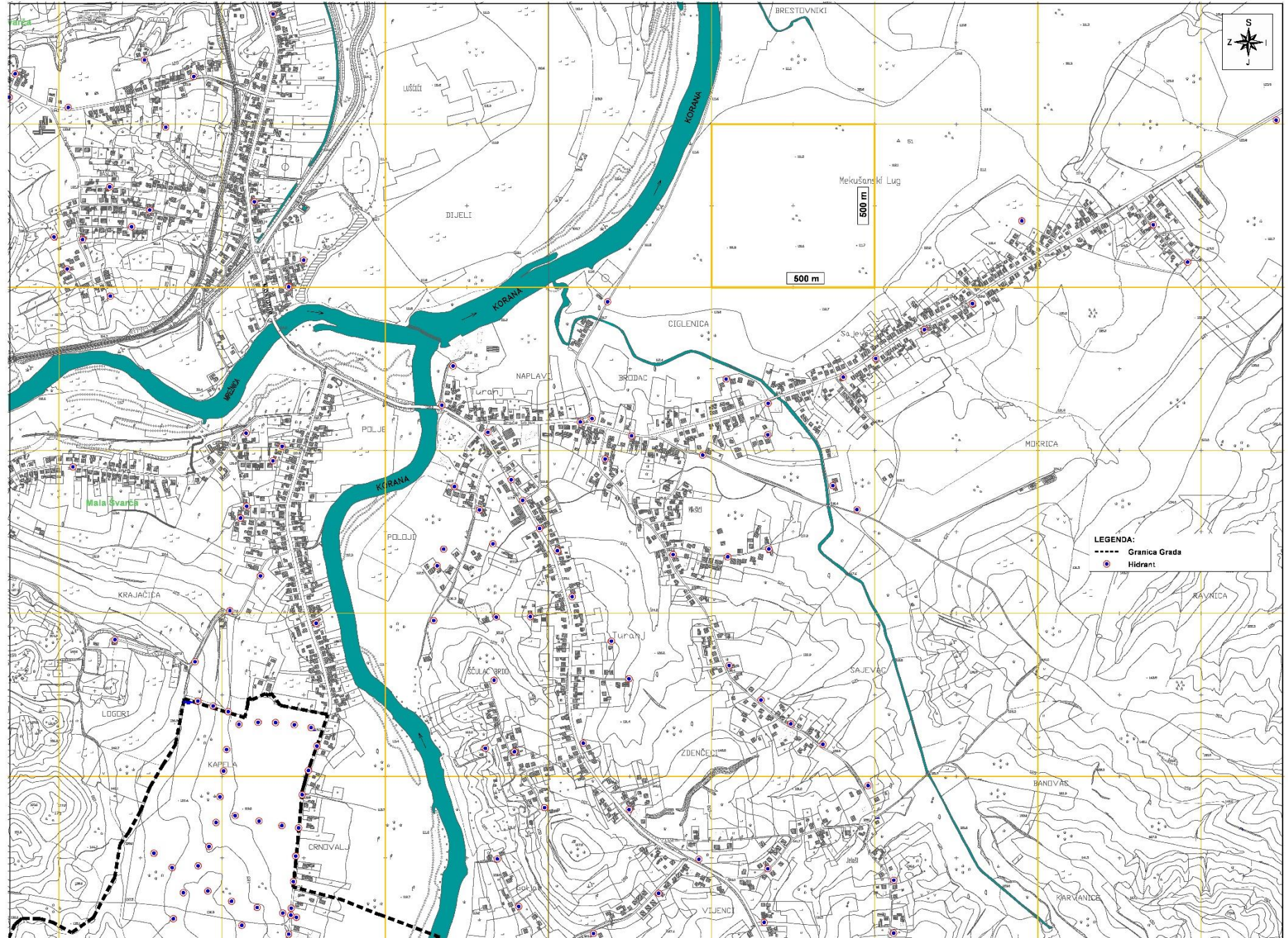


# HIDRANTI NA UŽEM PODRUČJU GRADA (pozicija 5)



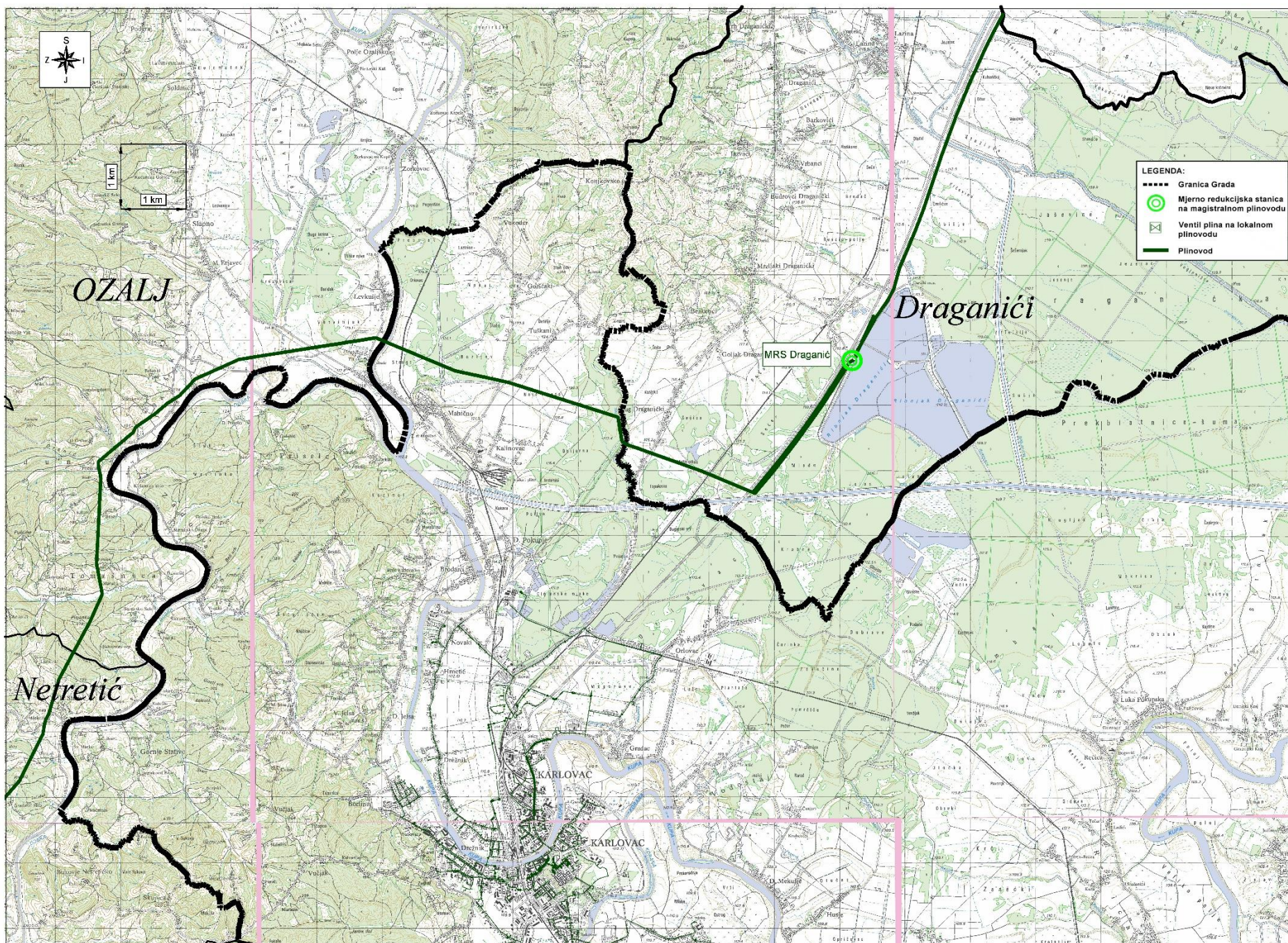


# HIDRANTI NA UŽEM PODRUČJU GRADA (pozicija 6)



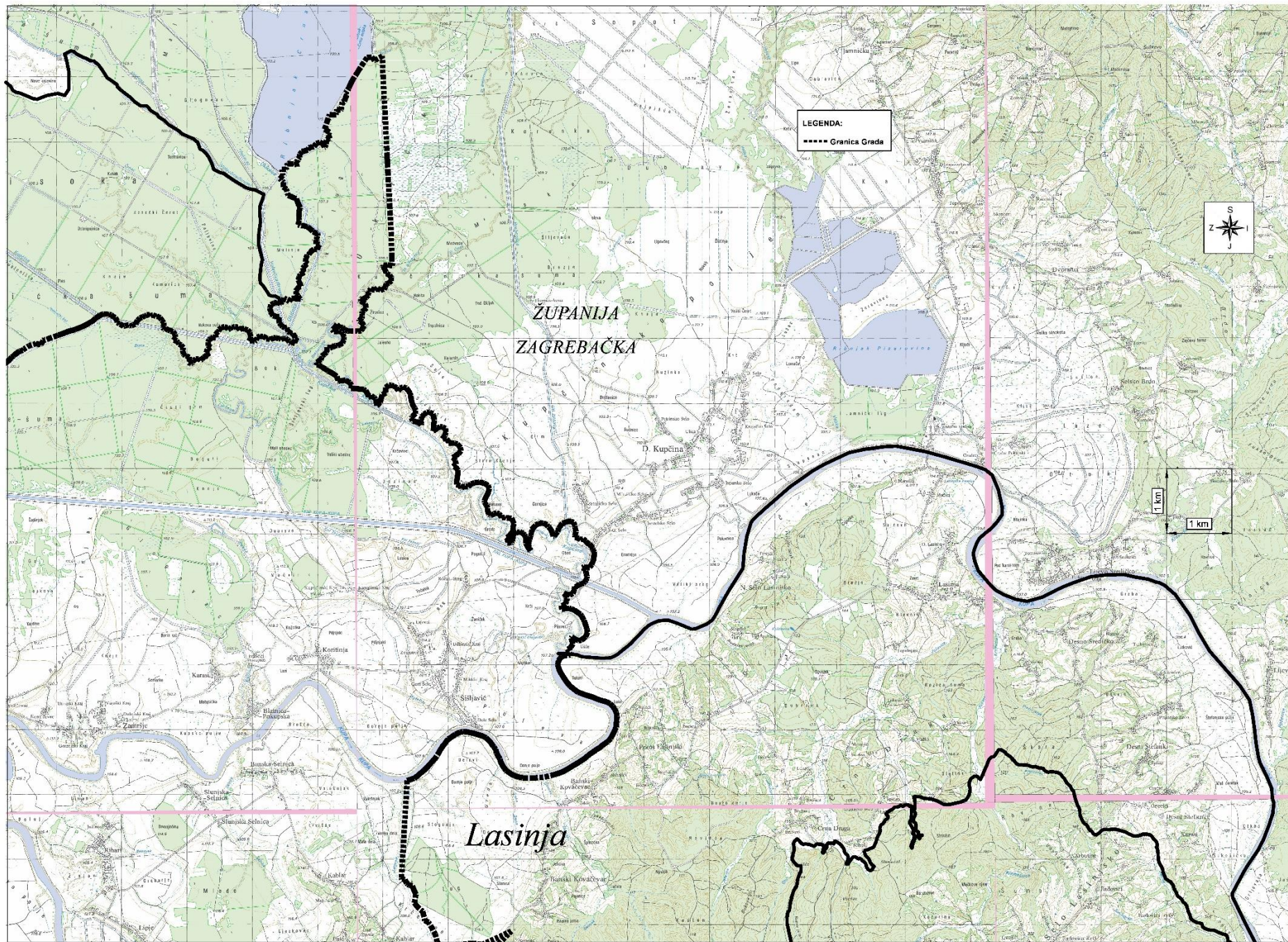


# PLINSKA MREŽA NA PODRUČJU GRADA (pozicija 1)



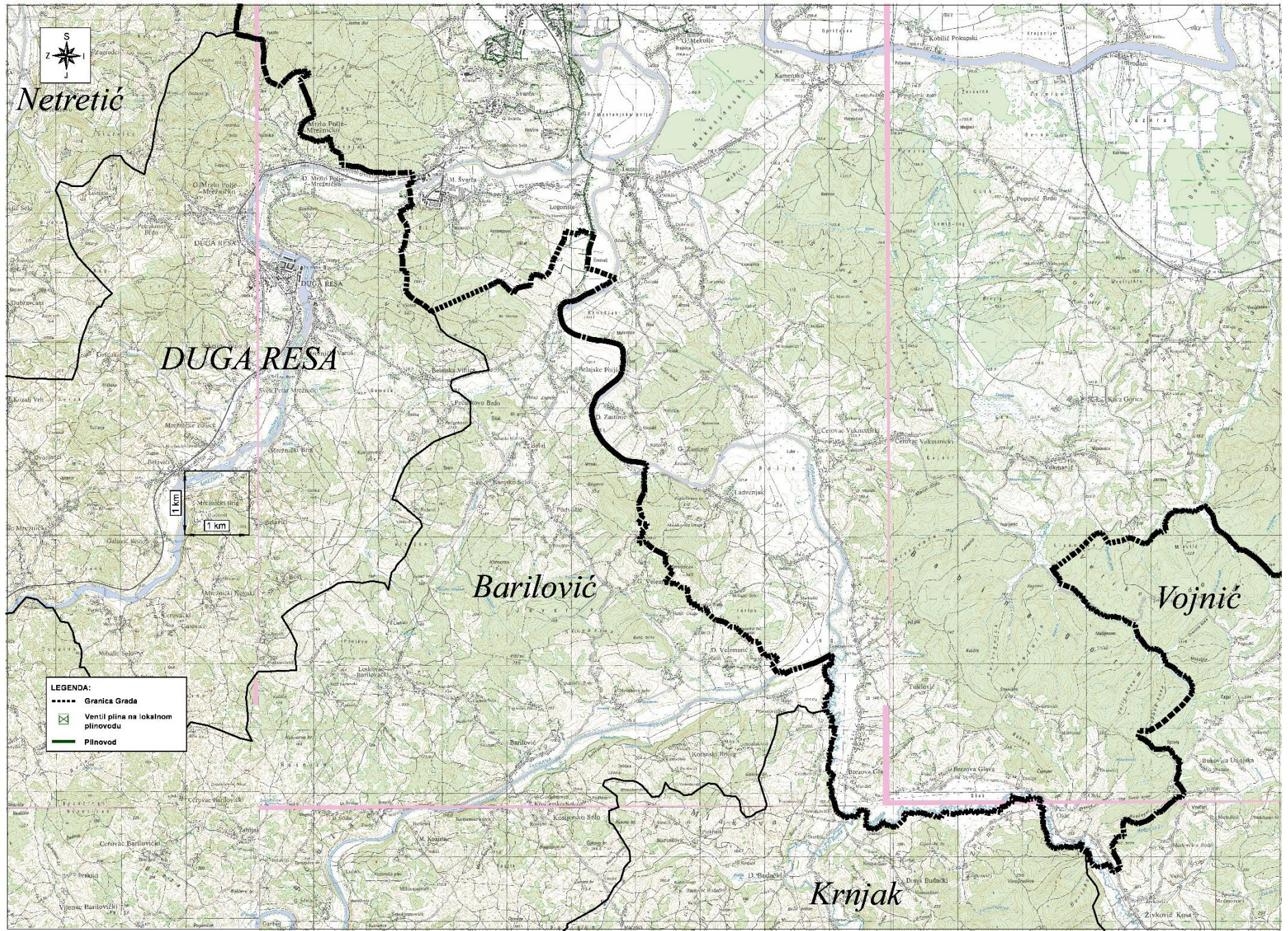


# PLINSKA MREŽA NA PODRUČJU GRADA (pozicija 2)



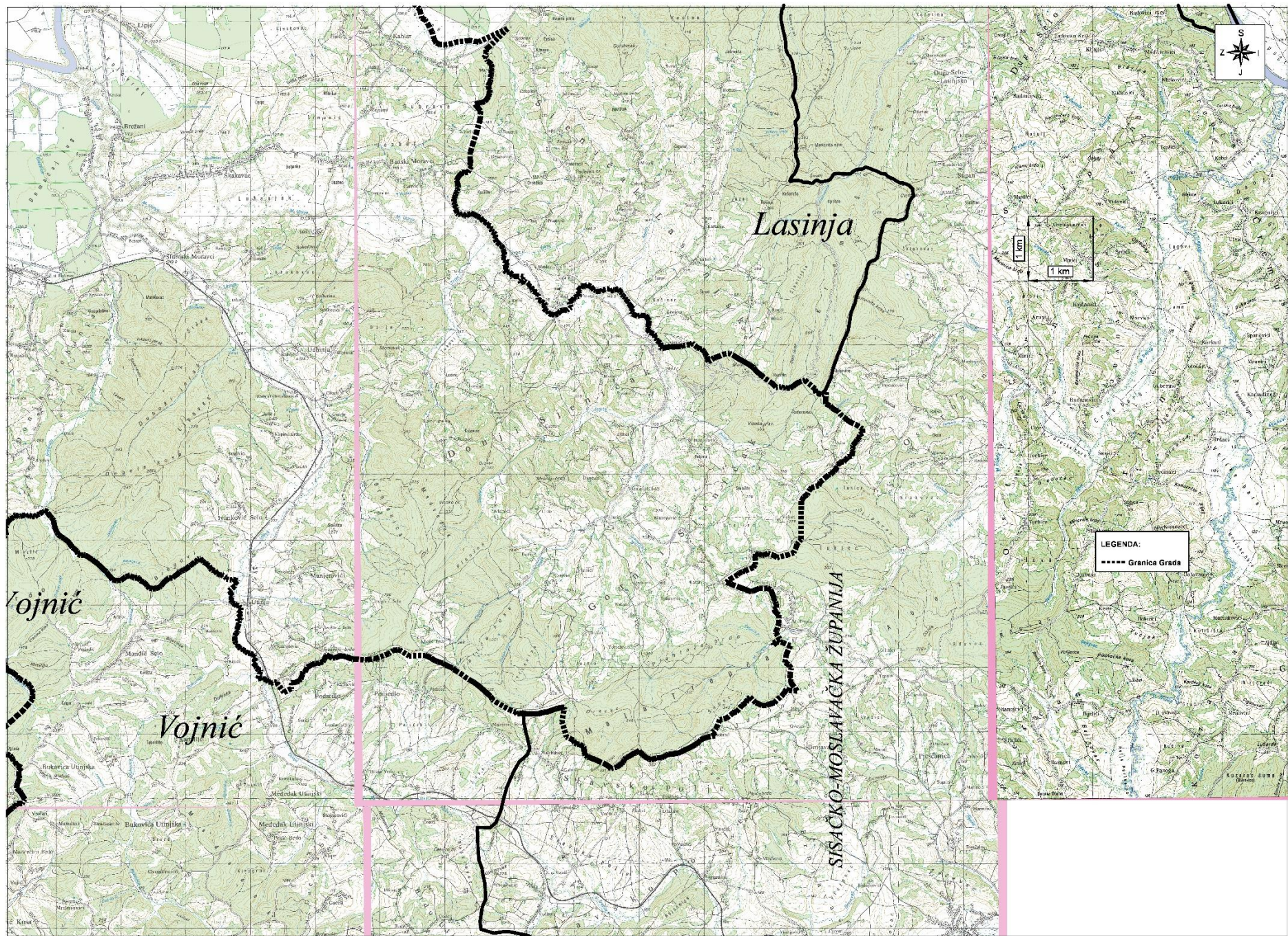


# PLINSKA MREŽA NA PODRUČJU GRADA (pozicija 3)



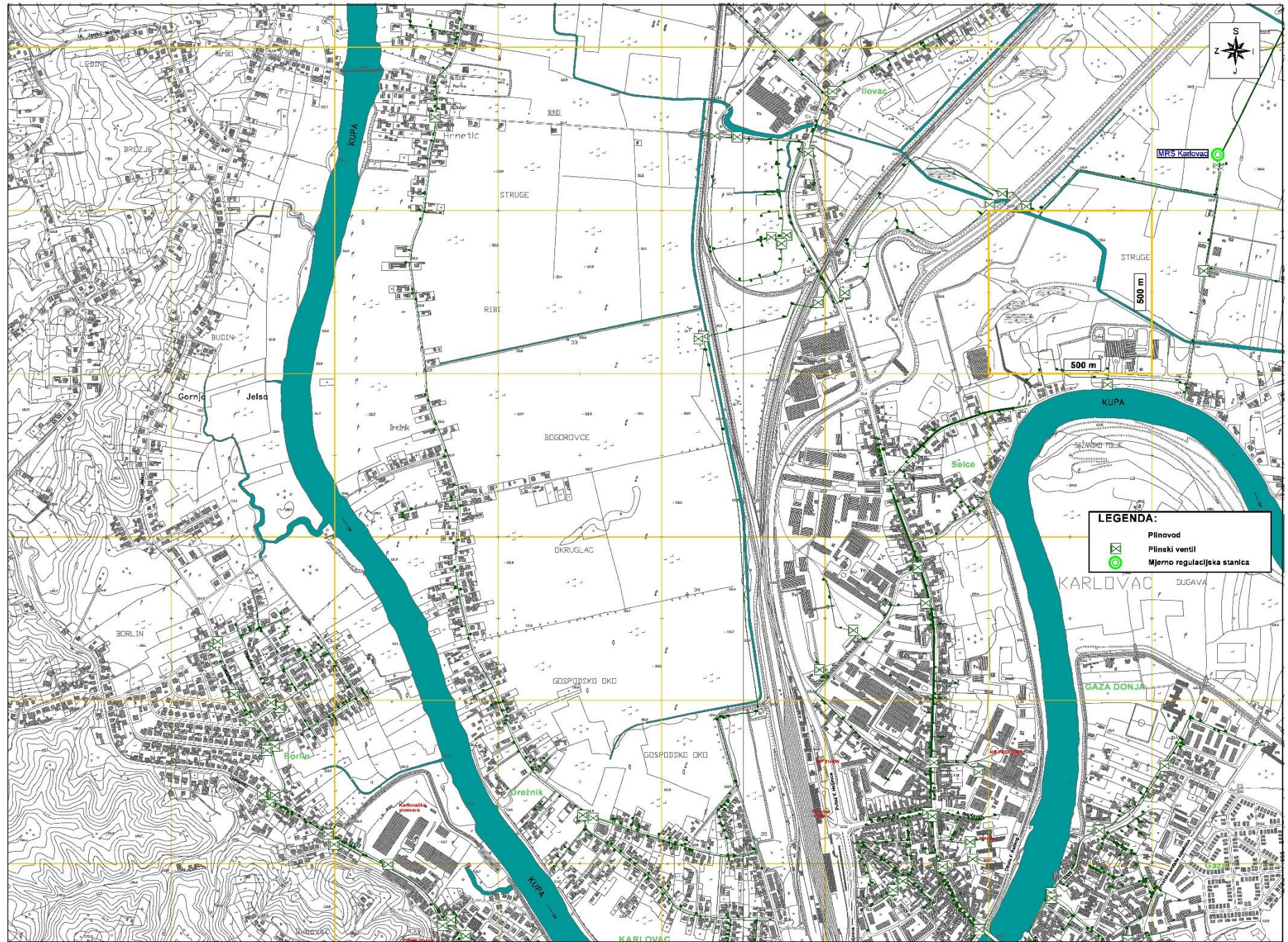


# PLINSKA MREŽA NA PODRUČJU GRADA (pozicija 4)



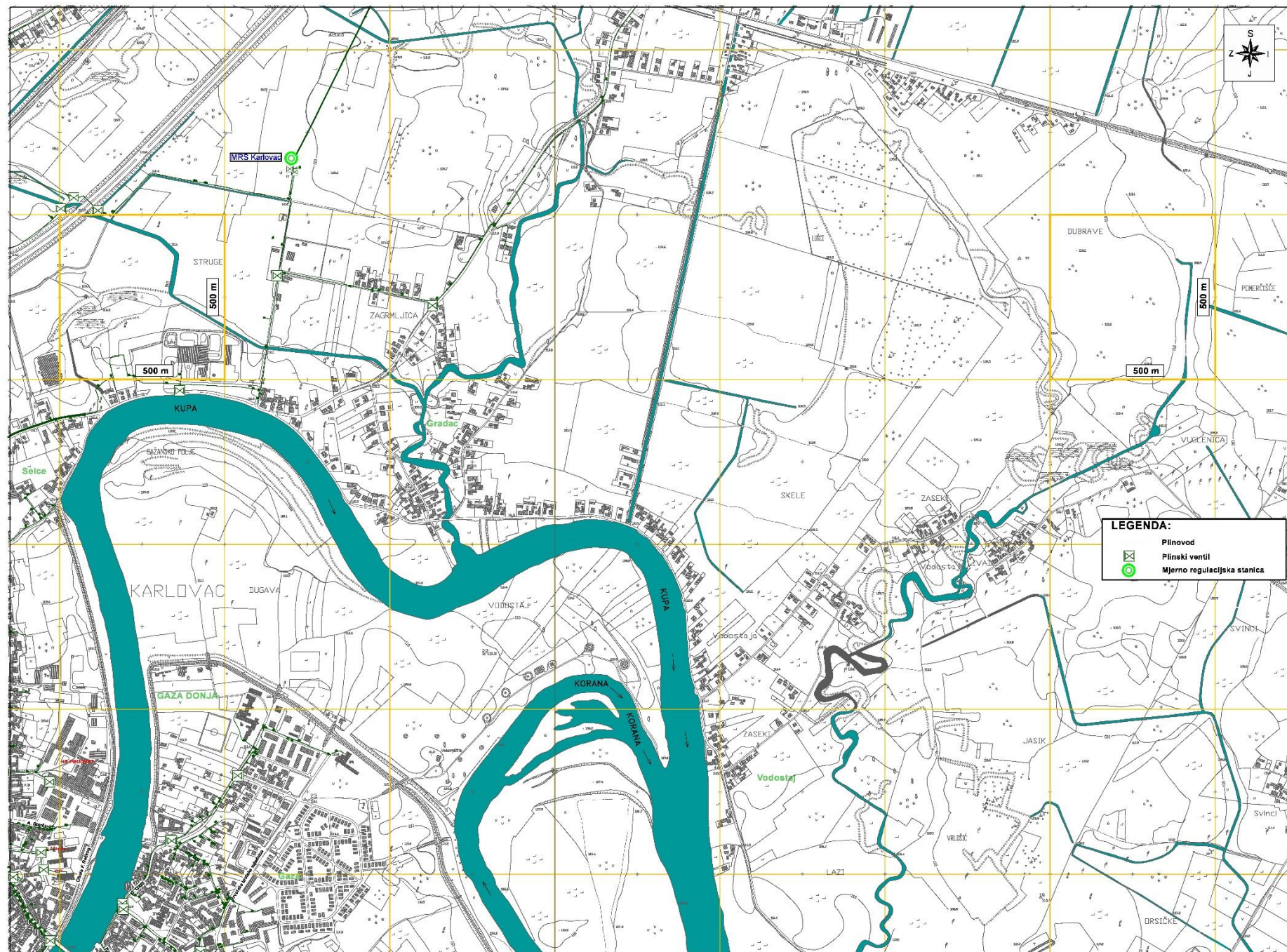


# PLINSKA MREŽA NA UŽEM PODRUČJU GRADA (pozicija 1)





# PLINSKA MREŽA NA UŽEM PODRUČJU GRADA (pozicija 2)



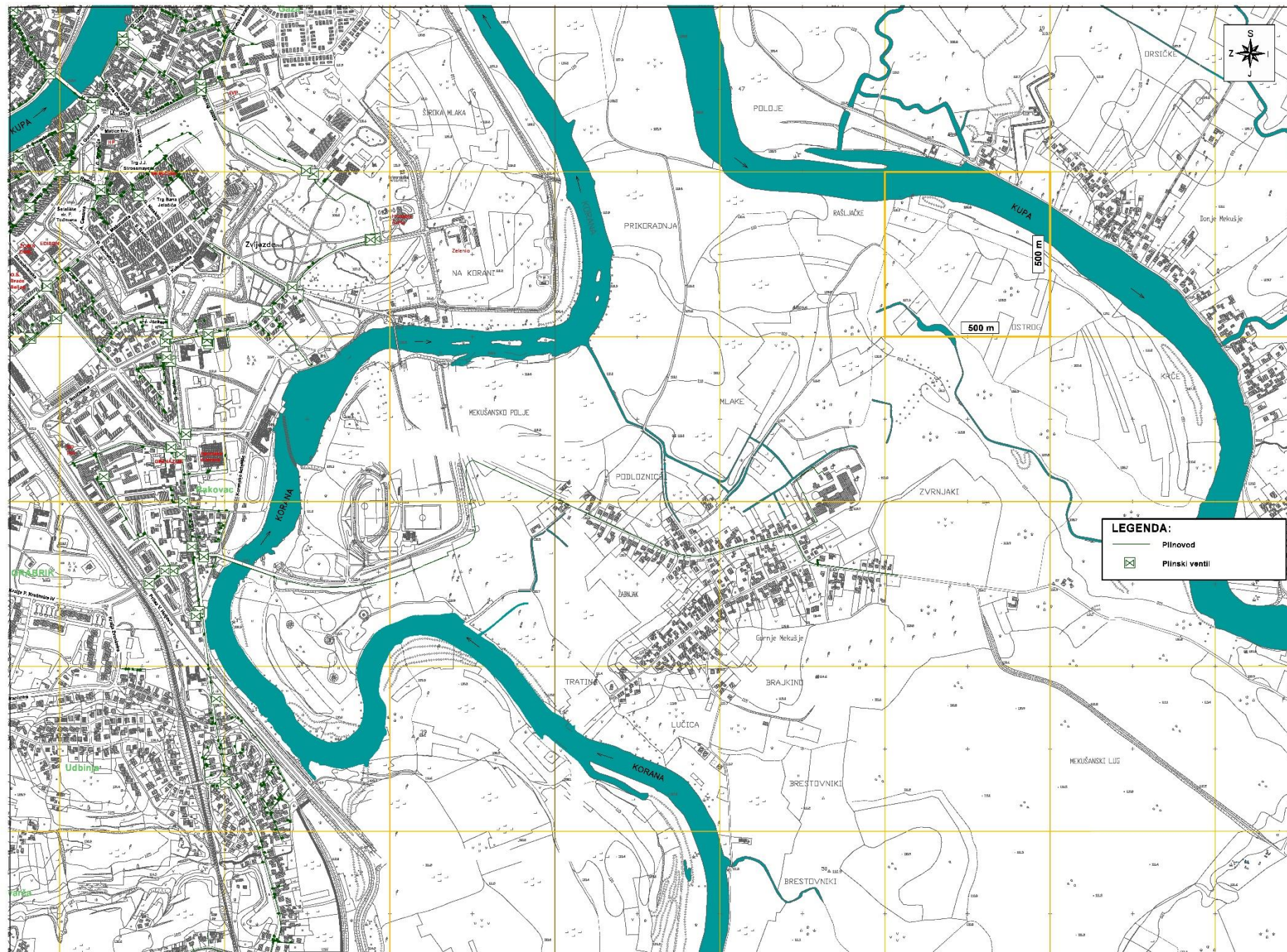


# PLINSKA MREŽA NA UŽEM PODRUČJU GRADA (pozicija 3)



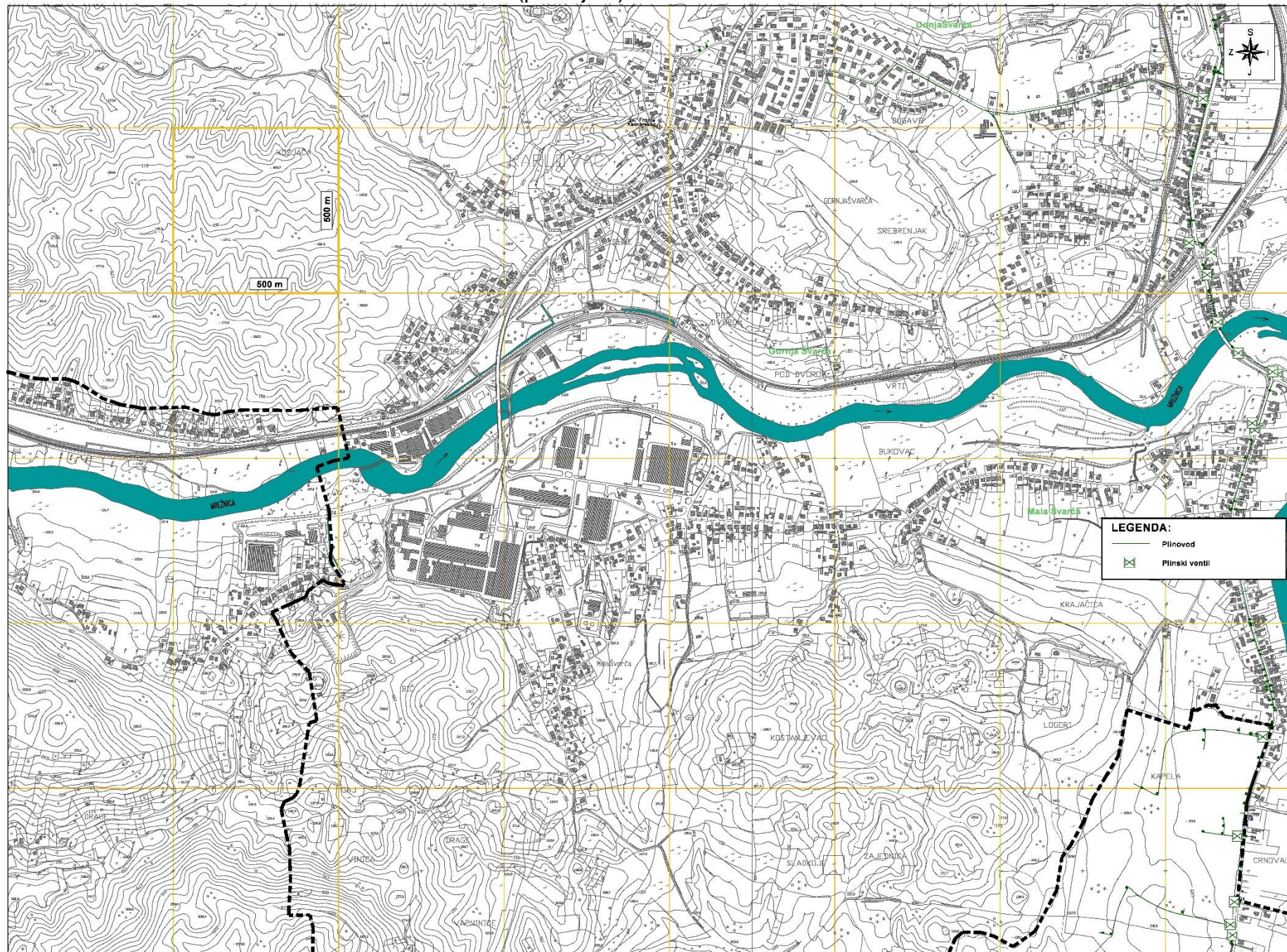


# PLINSKA MREŽA NA UŽEM PODRUČJU GRADA (pozicija 4)



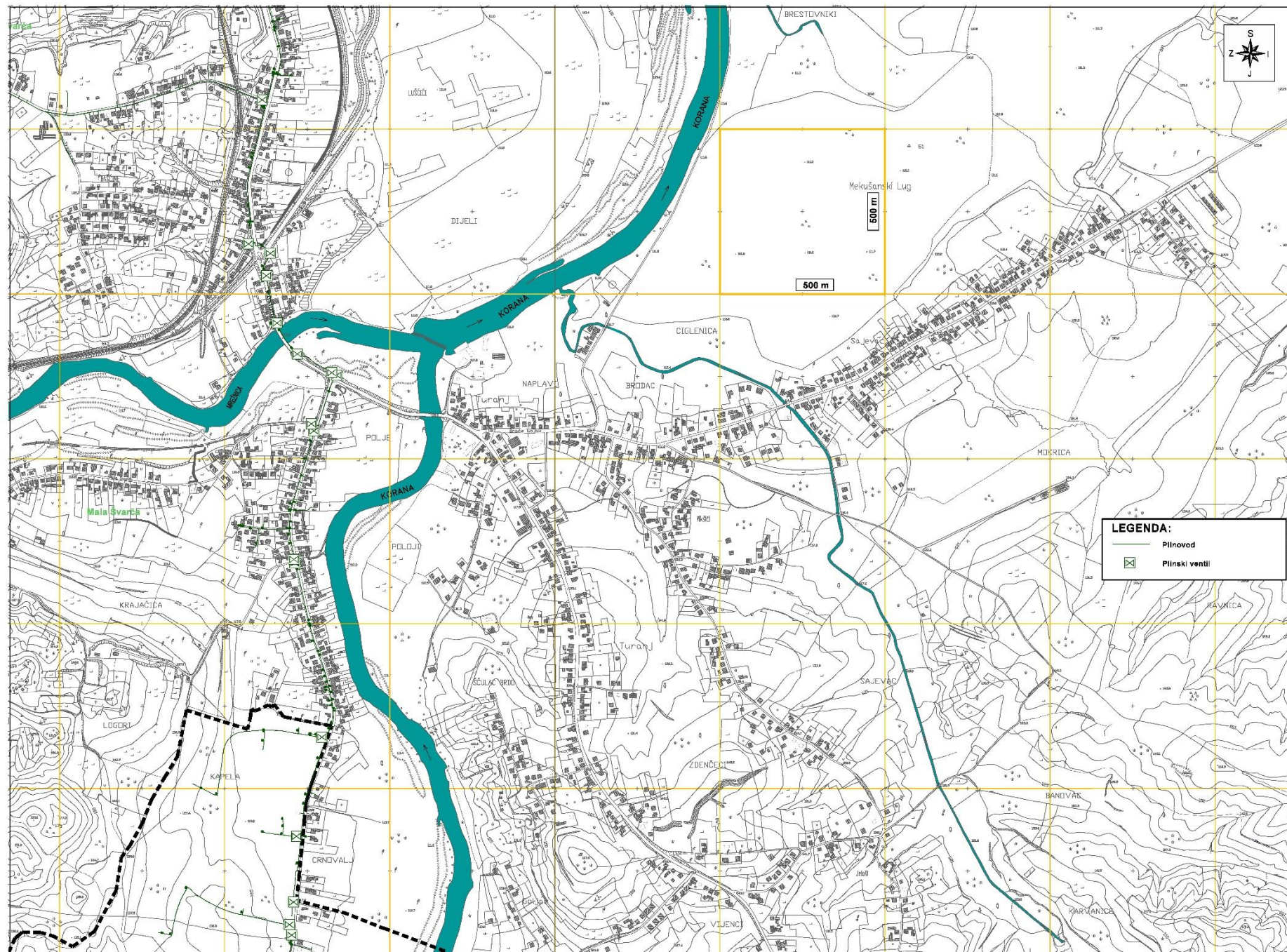


# PLINSKA MREŽA NA UŽEM PODRUČJU GRADA (pozicija 5)



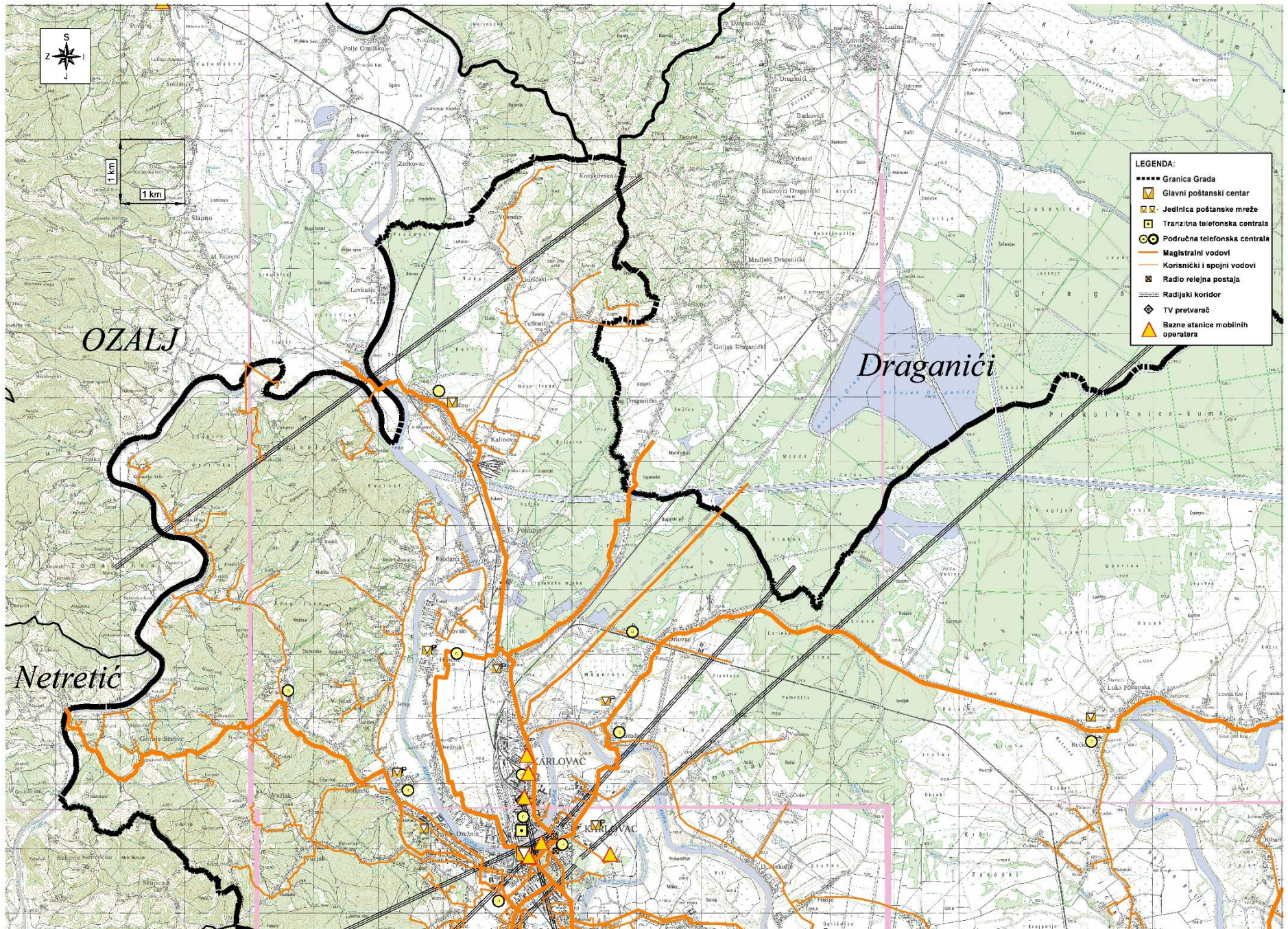


# PLINSKA MREŽA NA UŽEM PODRUČJU GRADA (pozicija 6)



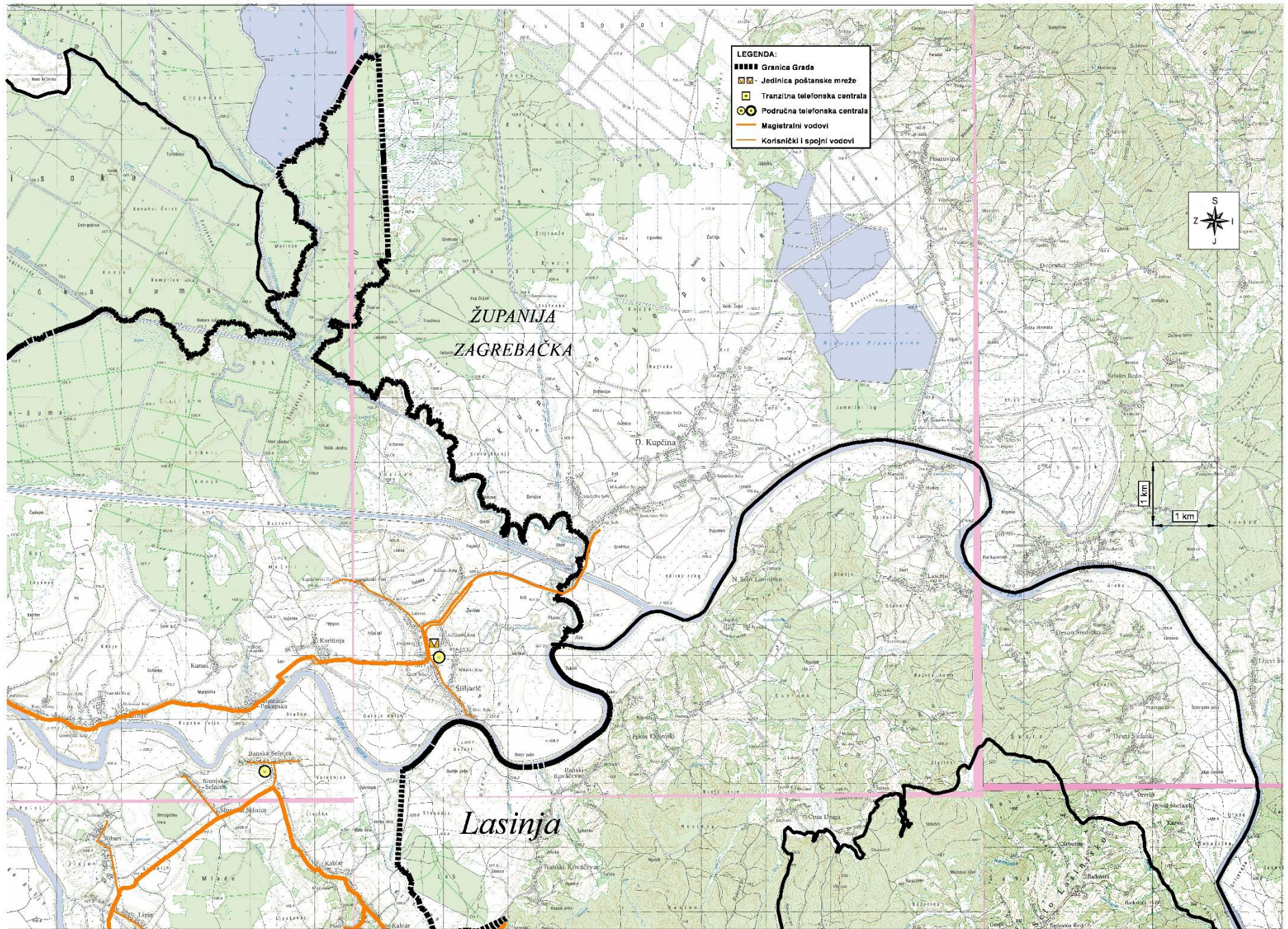


# TK INFRASTRUKTURA NA PODRUČJU GRADA (pozicija 1)



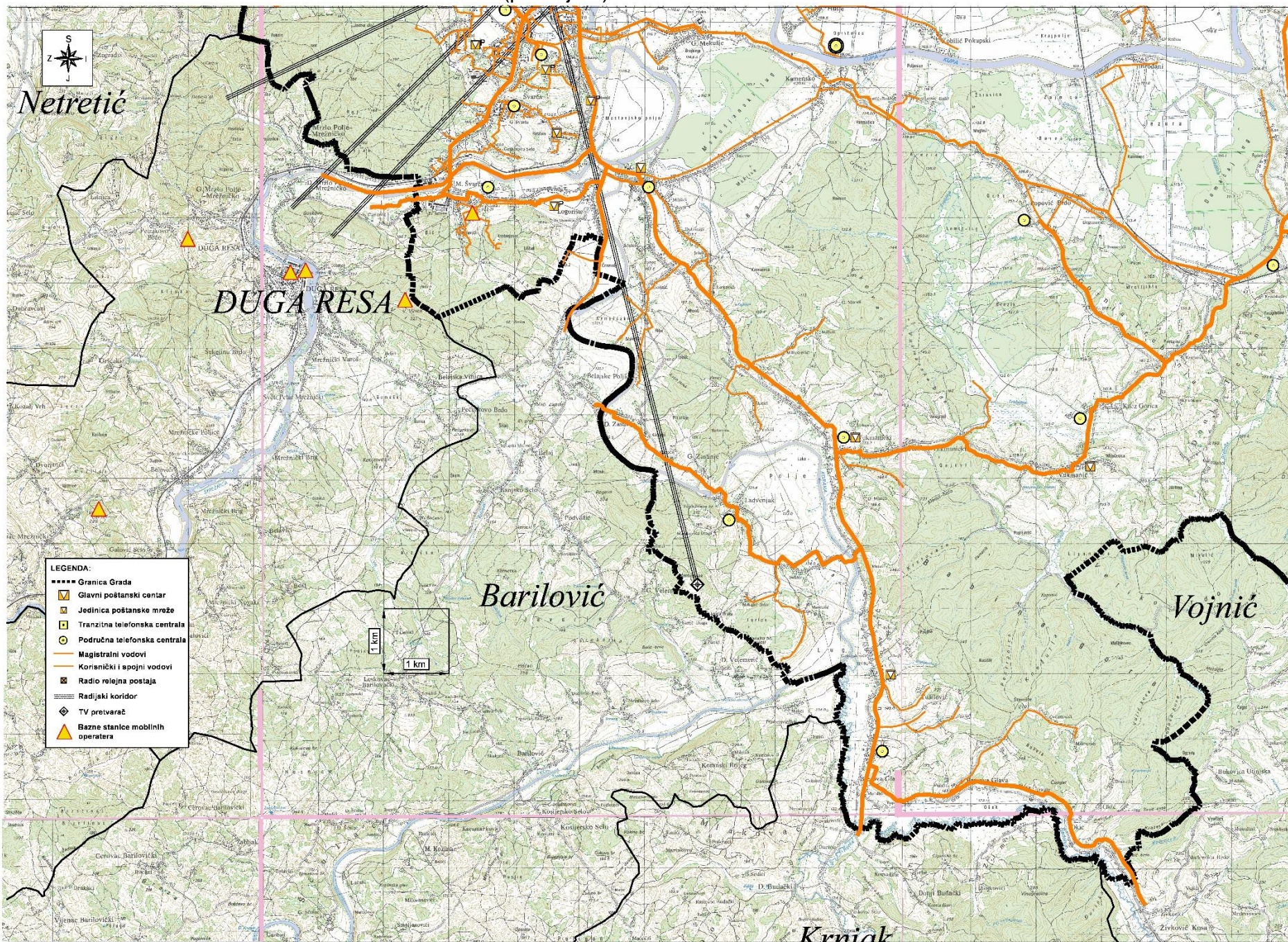


# TK INFRASTRUKTURA NA PODRUČJU GRADA (pozicija 2)



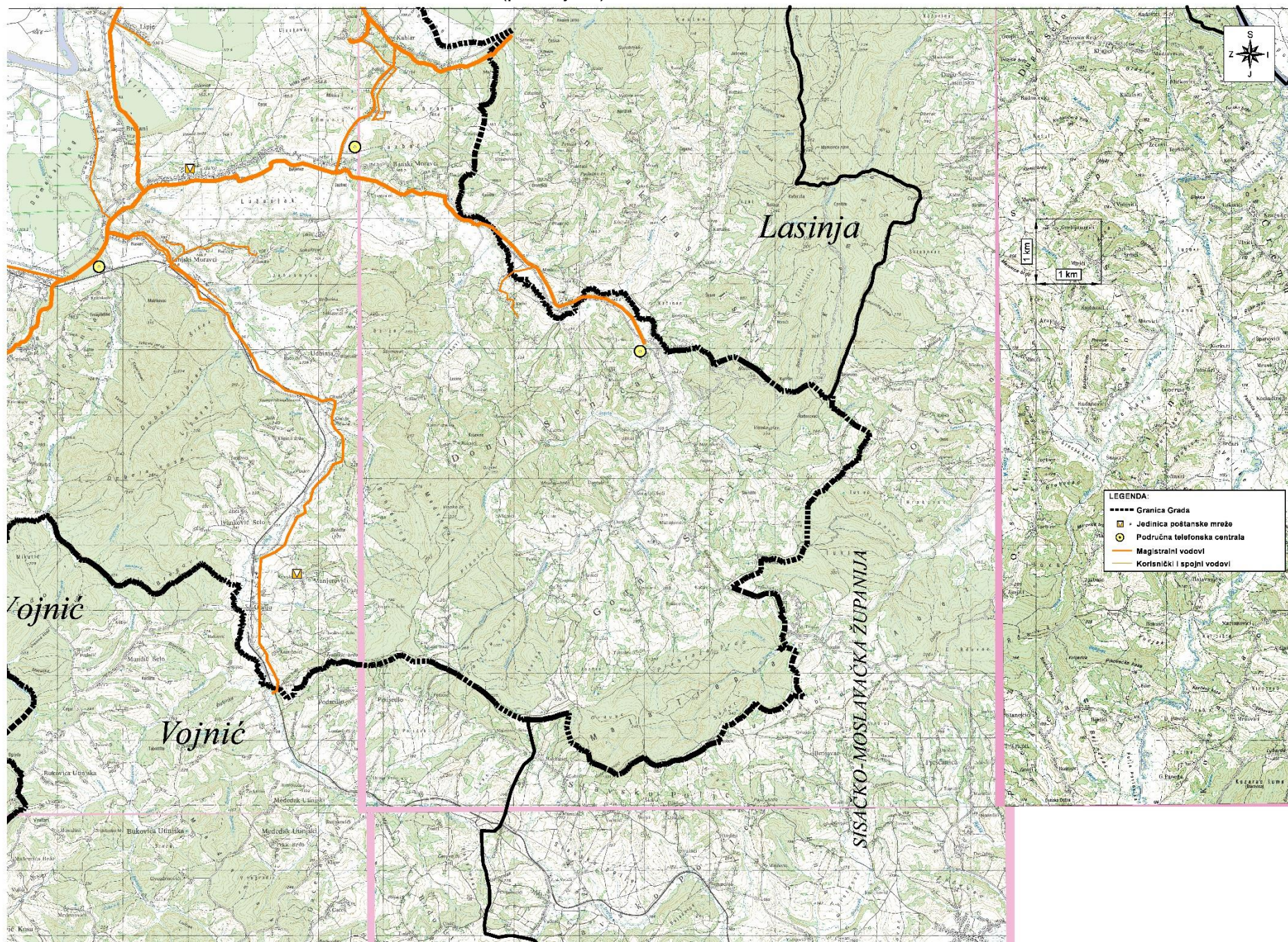


# TK INFRASTRUKTURA NA PODRUČJU GRADA (pozicija 3)



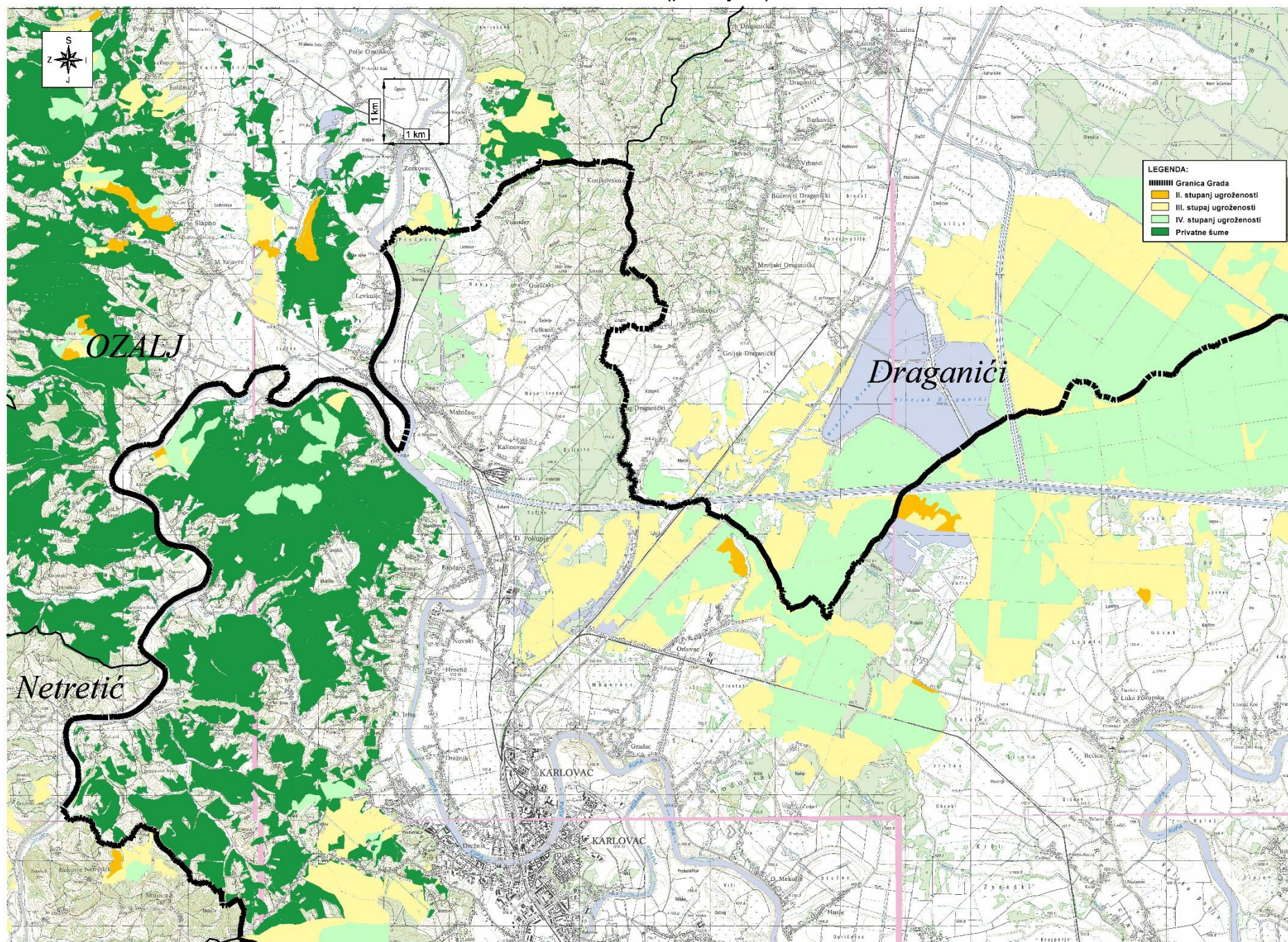


# TK INFRASTRUKTURA NA PODRUČJU GRADA (pozicija 4)



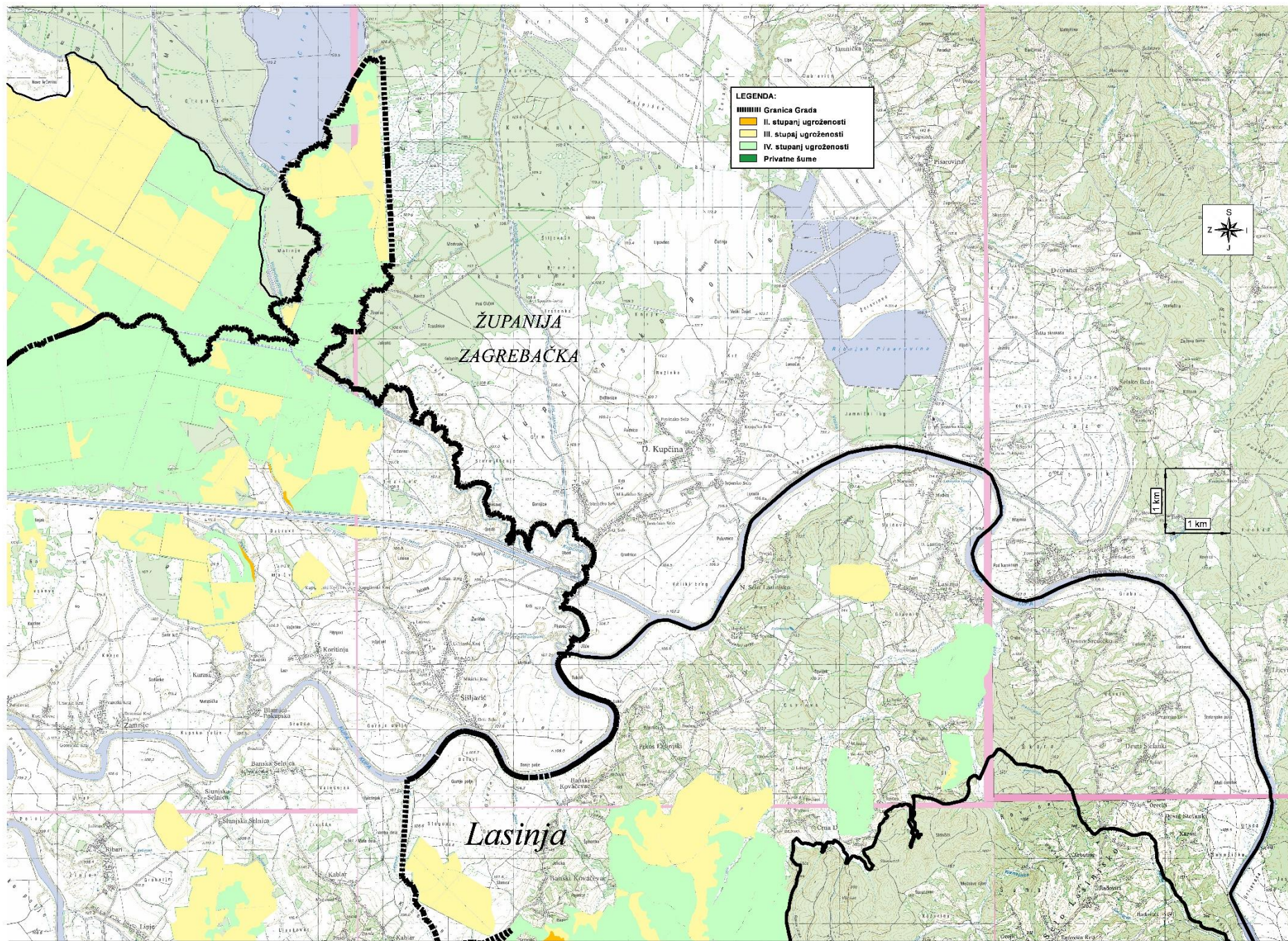


# ŠUME NA PODRUČJU GRADA PO STUPNJEVIMA OPASNOSTI (pozicija 1)



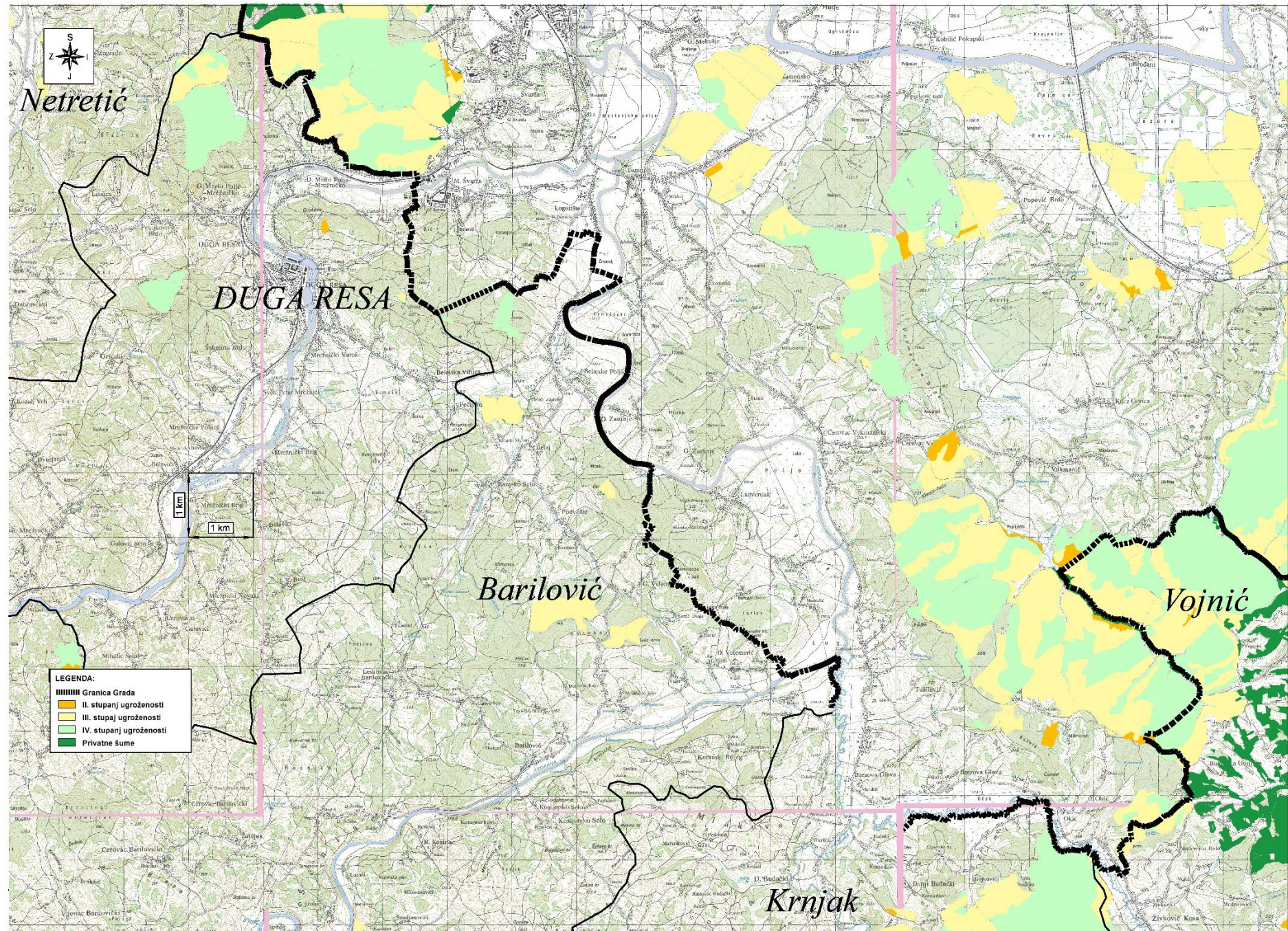


# ŠUME NA PODRUČJU GRADA PO STUPNJEVIMA OPASNOSTI (pozicija 2)



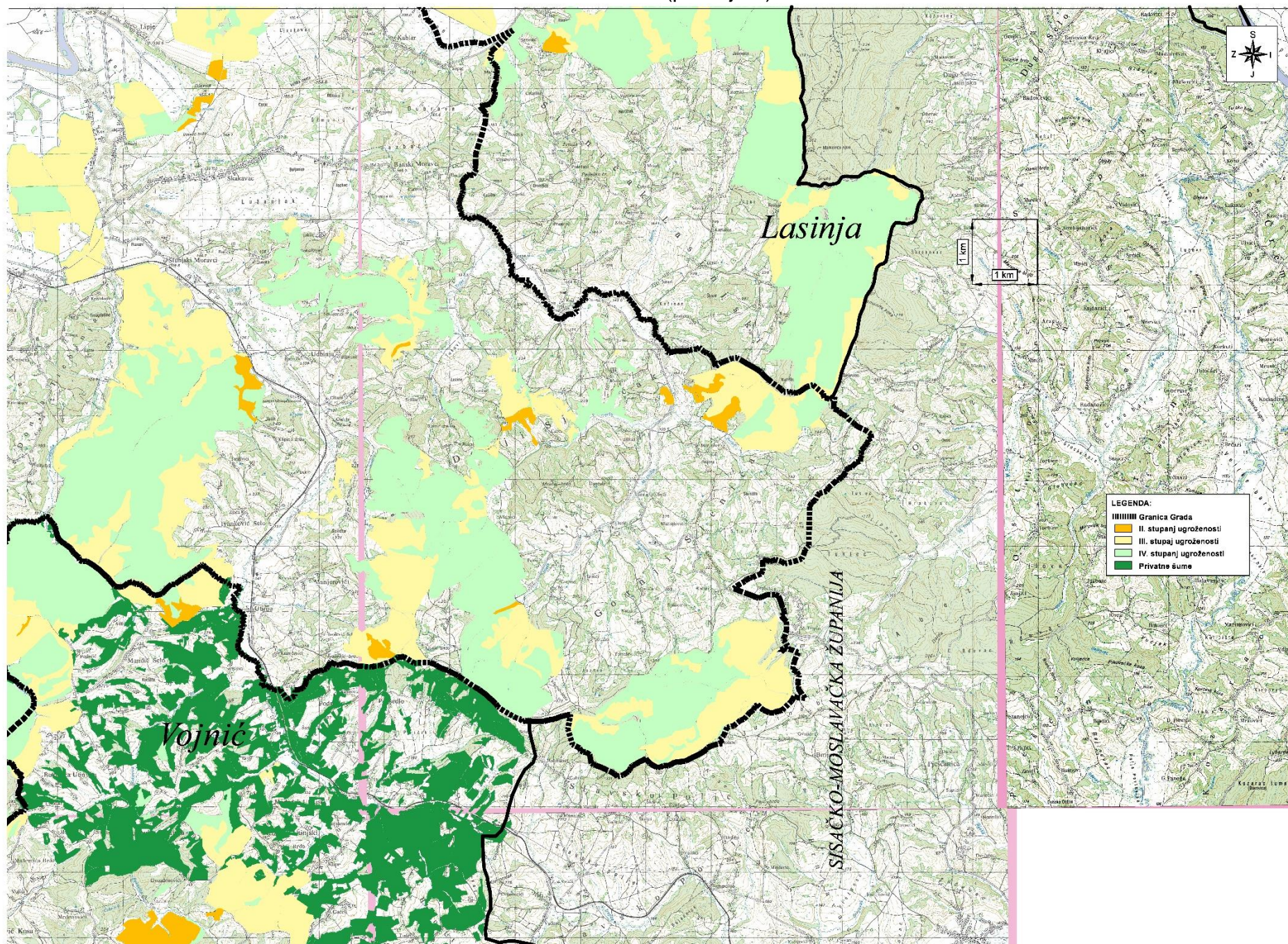


# ŠUME NA PODRUČJU GRADA PO STUPNJEVIMA OPASNOSTI (pozicija 3)



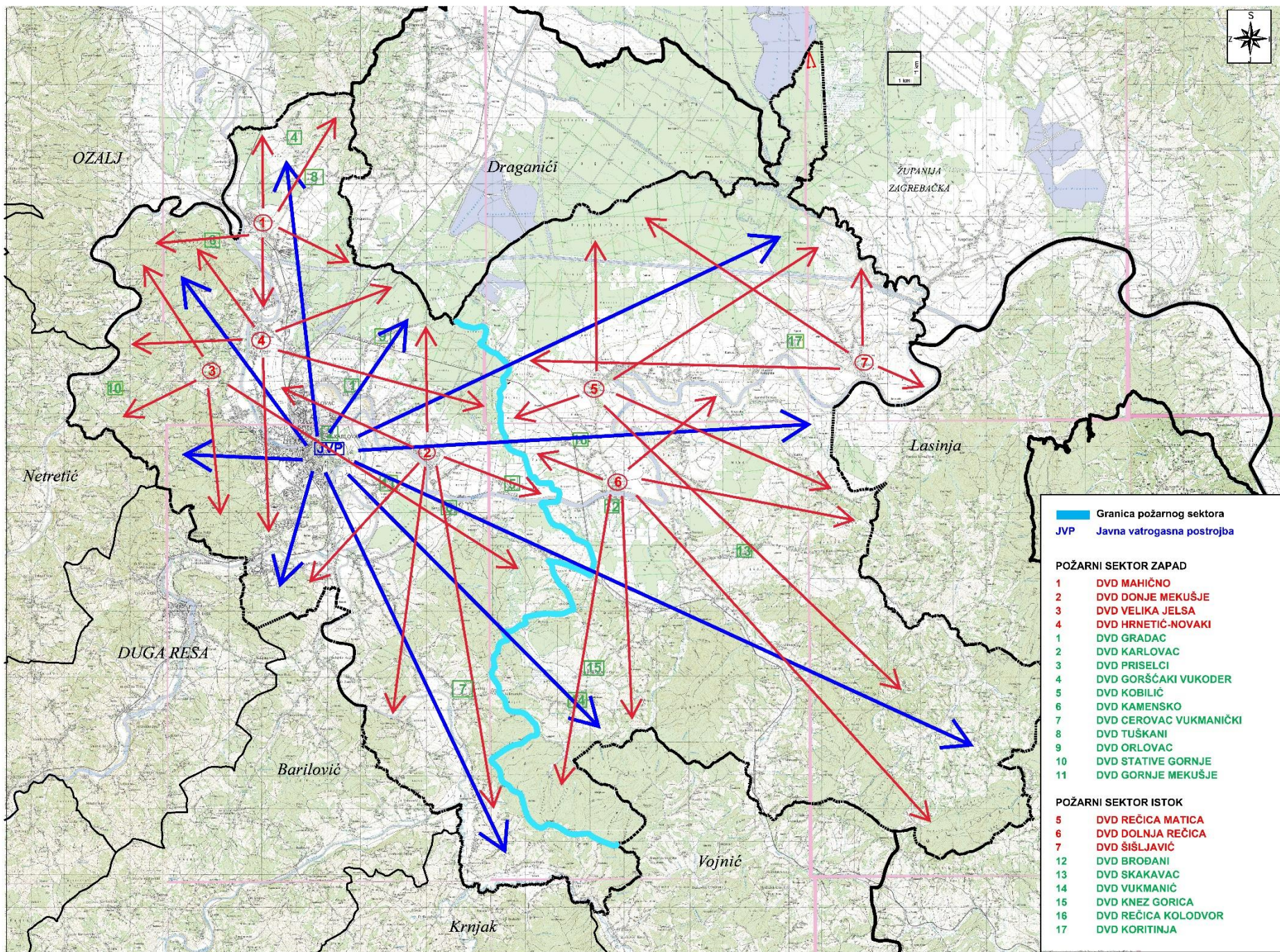


# ŠUME NA PODRUČJU GRADA PO STUPNJEVIMA OPASNOSTI (pozicija 4)





# ORGANIZACIJA POŽARNIH SEKTORA I NADLEŽNOSTI VATROGASNIH POSTROJBI





# OZNAKE POŽARNIH ZONA NA UŽEM PODRUČJU GRADA

